
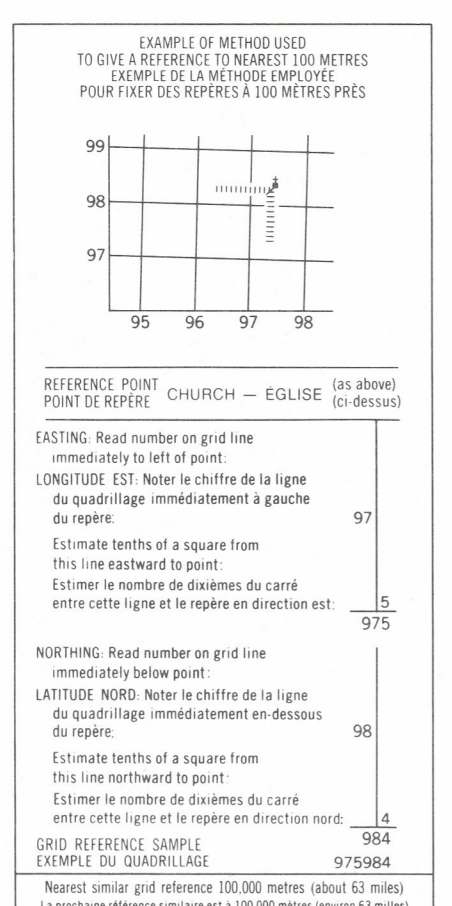
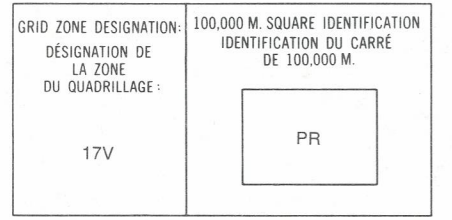

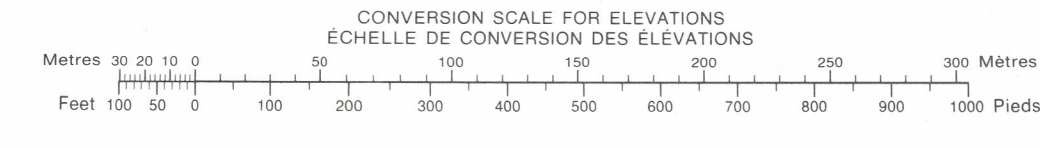


LEGEND - LÉGENDE. A detailed legend table listing symbols for various features: ROADS AND RELATED FEATURES (ROADS, TRAILS, RAILWAYS, BRIDGES, etc.), LANDMARK FEATURES (HOUSES, CHURCHES, TOWERS, etc.), BOUNDARIES AND SURVEY CONTROL (COUNTY, TOWNSHIP, MUNICIPALITY, etc.), DRAINAGE AND RELATED FEATURES (RIVERS, LAKES, SWAMPS, etc.), RELIEF FEATURES (CONTOURS, DEPRESSIONS, etc.), and FRONTIÈRES ET POINTS DE RÉFÉRENCES (FRONTIÈRES, COMTE, etc.).



ONE THOUSAND METRE UNIVERSAL TRANSVERSE MERCATOR GRID ZONE 17. A table showing grid zone designations: 34 M/3, 34 M/2, 34 M/1, 34 L/14, 34 L/15, 34 L/16, 34 L/11, 34 L/10, 34 L/9.

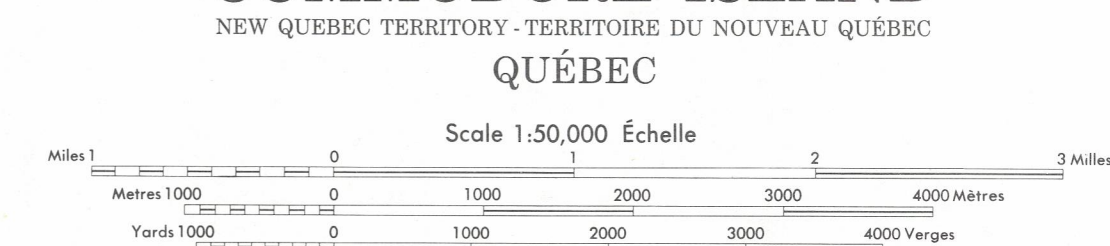
THE 1975 MAGNETIC BEARING IS 27°28' (488 mils) WEST OF GRID NORTH. ANNUAL CHANGE DECREASING 8.8". GRID NORTH IS 1°56' (34 mils) EAST OF TRUE NORTH for centre of map. LE RÉFÉRE MAGNÉTIQUE EN 1975 EST À 27°28' (488 mils) OUEST DU NORD DU QUADRILLAGE. VARIATION ANNUELLE DÉCROISSANTE 8.8". NORD DU QUADRILLAGE EST 1°56' (34 mils) À L'EST DU NORD GÉOGRAPHIQUE AU CENTRE DE LA CARTE.



PRODUCED BY THE SURVEYS AND MAPPING BRANCH, DEPARTMENT OF ENERGY, MINES AND RESOURCES, OTTAWA 1976. INFORMATION CURRENT AS OF 1986. COPIES MAY BE OBTAINED FROM THE CANADA MAP OFFICE, DEPARTMENT OF ENERGY, MINES AND RESOURCES, OTTAWA, OR YOUR NEAREST MAP DEALER. © CANADA COPYRIGHTS RESERVED 1976.

NOTE: OFF-SHORE ISLANDS LIE WITHIN THE DISTRICT OF KEEWATIN, N.W.T.

ELEVATIONS IN METRES ABOVE MEAN SEA LEVEL. CONTOUR INTERVAL 10 METRES. NORTH AMERICAN DATUM 1927. TRANSVERSE MERCATOR PROJECTION.



ELEVATIONS IN METRES AU-DESSUS DU NIVEAU MOYEN DE LA MER. ÉQUIDISTANCE DES COURBES 10 MÈTRES. SYSTEME DE RÉFÉRENCE GÉODÉSIQUE NORD-AMÉRICAIN 1927. PROJECTION TRANSVERSE DE MÉRIDIEN.

ÉTABLI PAR LA DIRECTION DES LEVÉS ET DE LA CARTOGRAPHIE, MINISTÈRE DE L'ÉNERGIE, DES MINES ET DES RESSOURCES, OTTAWA, EN 1976. RÉVISIONNEMENTS À JOUR EN 1986. CES CARTES SONT EN VENTE AU BUREAU DES CARTES DU CANADA, MINISTÈRE DE L'ÉNERGIE, DES MINES ET DES RESSOURCES, OTTAWA, OU CHEZ LE VENDEUR LE PLUS PRÈS. © CANADA 1976. TOUS DROITS RÉSERVÉS.