


Military users, refer to this map as: MAP 56 B/3 CARTE 56 B/3

56 B/3 EDITION 1 ÉDITION



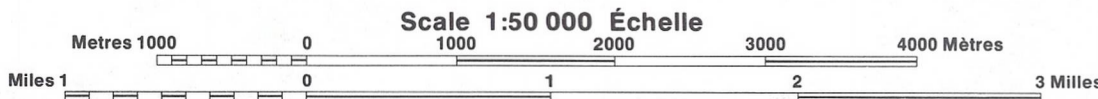
METRIC/MÉTRIQUE

METRIC/MÉTRIQUE

PRODUCED BY THE SURVEYS AND MAPPING BRANCH... DEPARTMENT OF ENERGY, MINES AND RESOURCES, OTTAWA.

ELEVATIONS IN METRES ABOVE MEAN SEA LEVEL... NORTH AMERICAN DATUM 1927


DISTRICT OF KEEWATIN... NORTHWEST TERRITORIES



ALTITUDES EN MÈTRES... ÉQUIDISTANCE DES COURBES... 10 MÈTRES

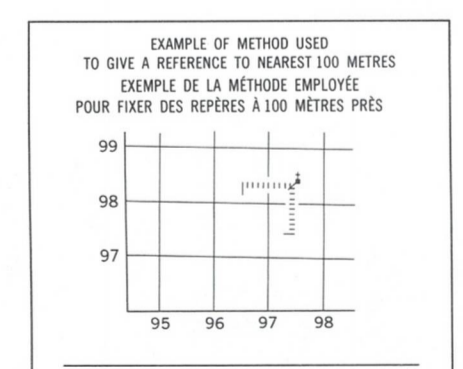
ÉTABLI PAR LA DIRECTION DES LÈVÉS ET DE LA CARTOGRAPHIE... MINISTÈRE DE L'ÉNERGIE, DES MINES ET DES RESSOURCES

LEGEND - LÉGENDE table with symbols and descriptions for various map features like roads, railways, and terrain.



ONE THOUSAND METRE... UNIVERSAL TRANSVERSE MERCATOR GRID

GRID ZONE DESIGNATION... 15W 71



Grid reference table with coordinates 56 B/5, 56 B/6, 56 B/7, etc.

THE MAGNETIC COMPASS MAY BE ERRATIC IN THIS AREA

REFERENCE POINT CHURCH: EGLISE... EASTING: Read number on grid line immediately below point.