
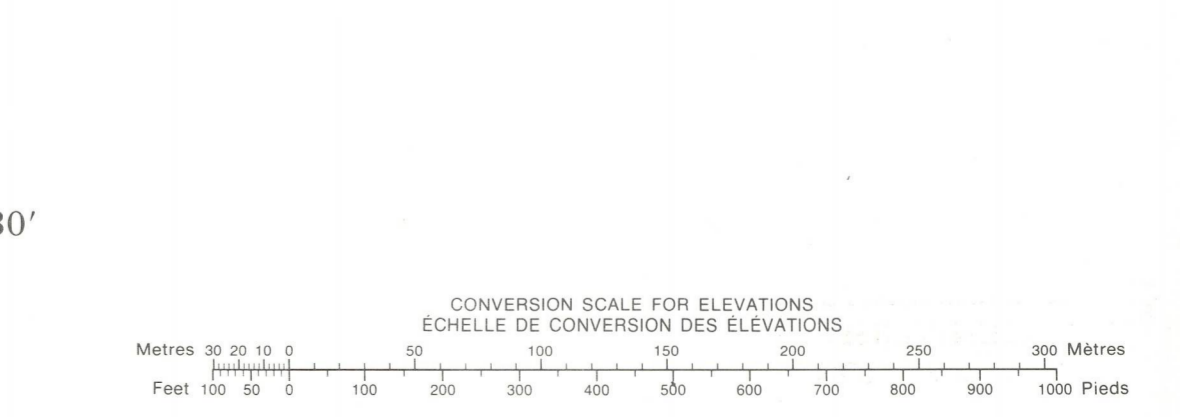


LEGEND - LÉGENDE. Tables listing symbols for roads, landmarks, boundaries, drainage, relief, and other features in both English and French.



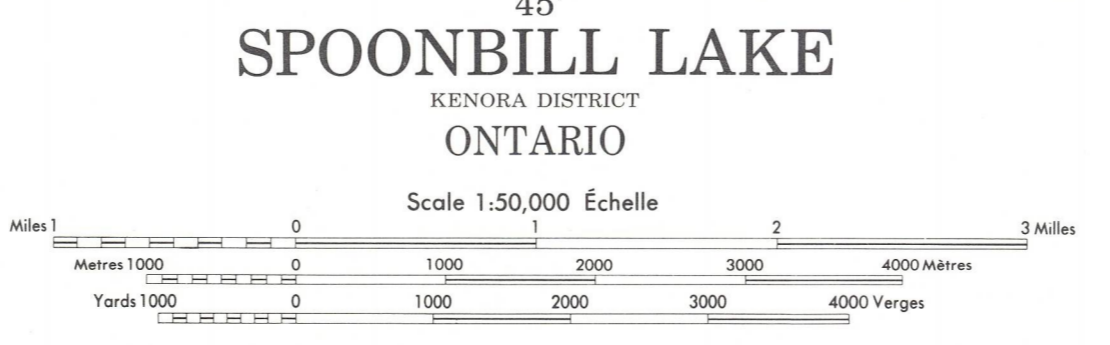
REFERENCE POINT CHURCH - ÉGLISE. EASTING: Read number on grid line immediately to left of point. LONGITUDE EST: Note the number of the line of the quadrant immediately to the right of the point.

ONE THOUSAND METRE UNIVERSAL TRANSVERSE MERCATOR GRID ZONE 15. Grid coordinate table with columns for 52 M/14, 52 M/15, 52 M/16, 52 M/11, 52 M/10, 52 M/9, 52 M/6, 52 M/7, 52 M/8.



PRODUCED BY THE SURVEYS AND MAPPING BRANCH, DEPARTMENT OF ENERGY, MINES AND RESOURCES, OTTAWA, 1976. INFORMATION CURRENT AS OF 1970.

ELEVATIONS IN METRES ABOVE MEAN SEA LEVEL. CONTOUR INTERVAL: 10 METRES. NORTH AMERICAN DATUM 1927. TRANSVERSE MERCATOR PROJECTION.



ELEVATIONS EN METRES AU-DESSUS DU NIVEAU MOYEN DE LA MER. ÉQUIDISTANCE DES COURBES: 10 MÈTRES. SYSTEME DE REFERENCE GEODESIQUE NORD-AMERICAIN 1927. PROJECTION TRANSVERSE DE MERCATOR.

ÉTABLI PAR LA DIRECTION DES LEVÉS ET DE LA CARTOGRAPHIE, MINISTÈRE DE L'ÉNERGIE, DES MINES ET DES RESSOURCES, OTTAWA, EN 1976. RENSEIGNEMENTS À JOURNÉE 1970.