

LEGEND - LÉGENDE


Table of symbols and their corresponding features in French and English, including road types, water bodies, and infrastructure.

GLOSSARY - GLOSSAIRE

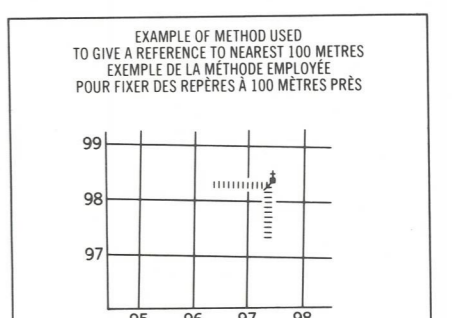
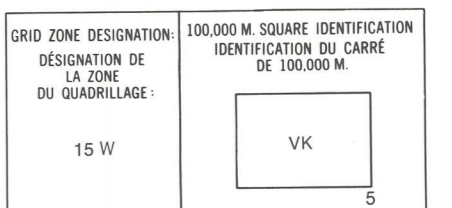

RAISED BEACHES - PLAGES SURÉLEVÉES

PHOTOGRAPHY PHOTOGRAPHIE

COMPILATION RESTITUTION



REVISION REVISION



EXAMPLE OF METHOD USED TO GIVE REFERENCE TO METERS... TO GIVE REFERENCE TO METERS... TO GIVE REFERENCE TO METERS...

ONE THOUSAND METRE UNIVERSAL TRANSVERSE MERCATOR GRID

Grid reference table showing coordinates like 58 B/2, 57 G/14, 57 G/15, 57 G/11, 57 G/10.

The 1979 MAGNETIC BEARING is 32°54' (885 mils) WEST OF GRID NORTH...

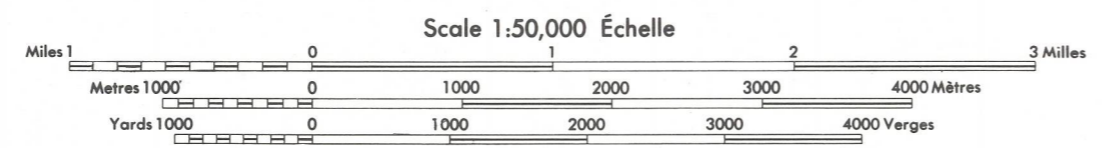
Le REPERE MAGNETIQUE en 1979 est à 32°54' (885 mils) OUEST DU NORD DU QUADRILLAGE.

THE MAGNETIC COMPASS IS LIKELY TO BE USELESS IN THIS AREA...

PRODUCED BY THE SURVEYS AND MAPPING BRANCH, DEPARTMENT OF ENERGY, MINES AND RESOURCES...

ELEVATIONS IN METRES ABOVE MEAN SEA LEVEL CONTOUR INTERVAL 10 METRES

MURRAY BAY DISTRICT OF FRANKLIN NORTHWEST TERRITORIES



ELEVATIONS IN METRES AU-DESSUS DU NIVEAU MOYEN DE LA MER EQUIDISTANCE DES COURBES 10 METRES

ÉTABLI PAR LA DIRECTION DES LEVÉS ET DE LA CARTOGRAPHIE, MINISTÈRE DE L'ÉNERGIE, DES MINES ET DES RESSOURCES...

