
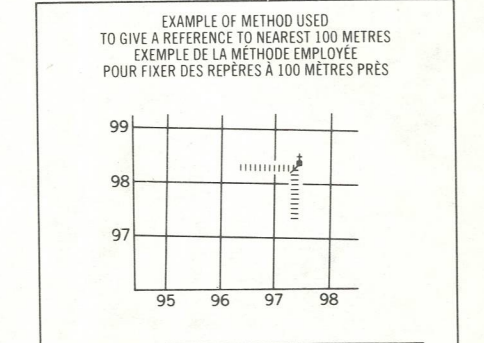
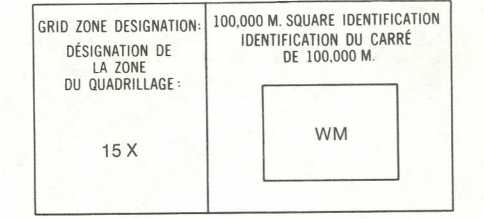
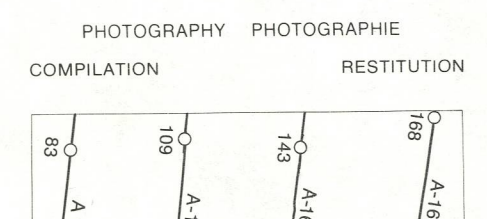




LEGEND - LÉGENDE

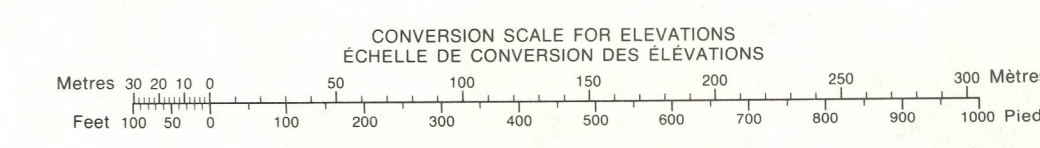
Legend table with two columns: English and French descriptions of symbols for roads, railways, buildings, and terrain features.



REFERENCE POINT CHURCH - EGLISE (at above point de repère) and other technical notes regarding grid lines and elevations.

Table showing QUADRILLAGE DE MILLE MÈTRES (UNIVERSAL TRANSVERSE MERCATOR GRID ZONE 15) with grid coordinates like 58 C/9, 58 D/12, 58 D/11, 58 C/8, 58 D/5 & 58 D/6, 58 C/1, 58 D/4.

ONE THOUSAND METRE UNIVERSAL TRANSVERSE MERCATOR GRID ZONE 15 QUADRILLAGE DE MILLE MÈTRES UNIVERSAL TRANSVERSE DE MERCATOR. Includes magnetic bearing information.



PRODUCED BY THE SURVEYS AND MAPPING BRANCH, DEPARTMENT OF ENERGY, MINES AND RESOURCES, OTTAWA. Information regarding map production and contact details.

ELEVATIONS IN METRES ABOVE MEAN SEA LEVEL. Contour interval 10 METRES. NORTH AMERICAN DATUM 1927. TRANSVERSE MERCATOR PROJECTION.

MOUNT ROSAMOND DISTRICT OF FRANKLIN NORTHWEST TERRITORIES. Scale 1:50,000 Échelle. Includes a graphic scale in miles and metres.

ELEVATIONS EN MÈTRES AU-DESSUS DU NIVEAU MOYEN DE LA MER. ÉQUIDISTANCE DES COURBES 10 MÈTRES. SYSTEME DE REFERENCE GEODESIQUE NORD-AMERICAIN 1927. PROJECTION TRANSVERSE DE MERCATOR.

ETABLI PAR LA DIRECTION DES LEVES ET DE LA CARTOGRAPHIE, MINISTRE DE L'ENERGIE, DES MINES ET DES RESSOURCES, OTTAWA. Information regarding map production in French.

