DUE NORTH LINE FROM THE MONUMENT AT THE SOURCE OF THE RIVER ST CROIX TO

U.S. Top: Engineers one of the Commissioners for Surveying and exploring the N.E. Boundary of the U.S. an

Drawn by

Wilson M.C Fairfax

Lith of P Hayes Washington

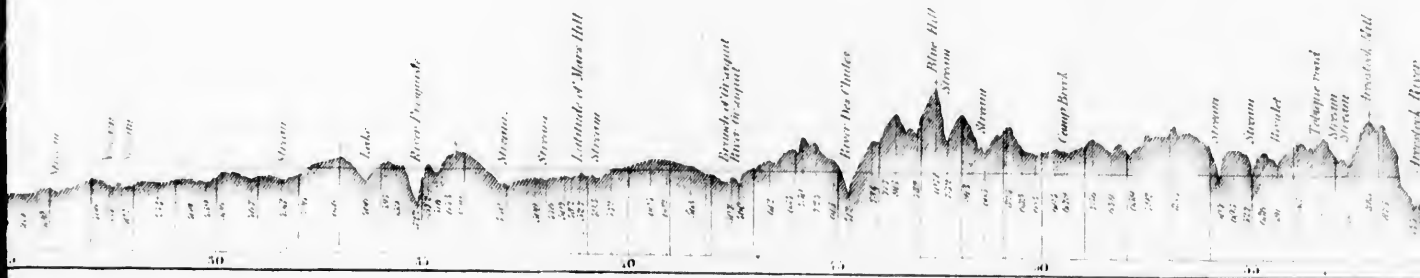

...ent by Major Graham assisted by Lieut.s Lee Thom and Meade of the Corps of Topographical Engineers, and Mr. F. Schroeder The ... which the Profile is projected, from the Monument to Parks's Hill, was executed by Lieut. Thom Corps of Top. Eng.rs and from Parks's Hill to







The vertical heights a...
538 6 feet deducted
The Stations which we...
The Stations which we...
The trace of the Mer...
was done with a good ...