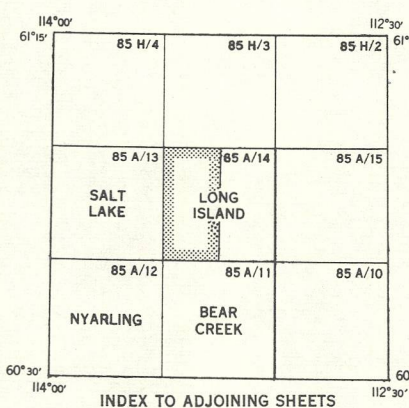
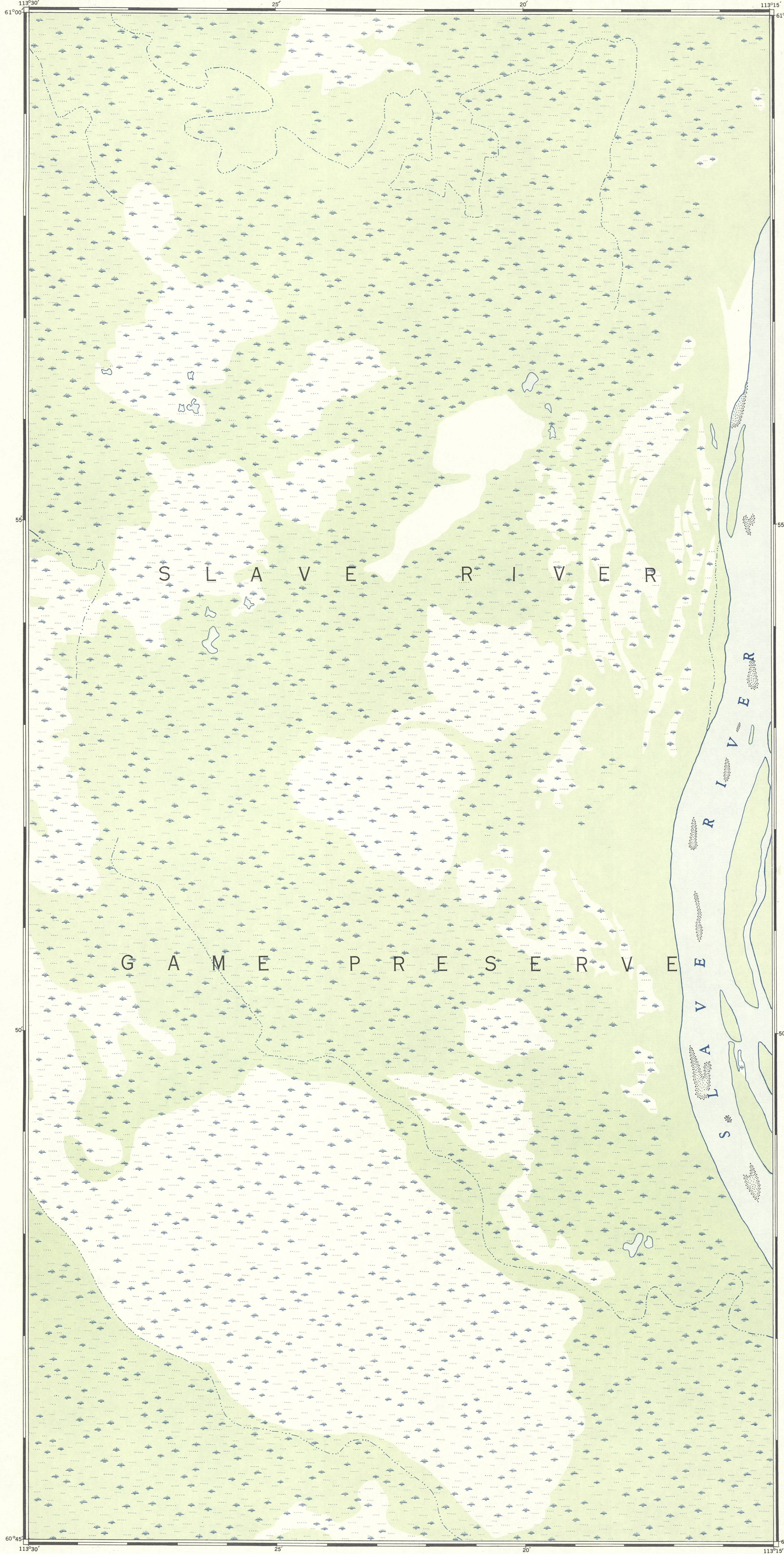




CANADA
DEPARTMENT OF
MINES AND TECHNICAL SURVEYS
SURVEYS AND MAPPING BRANCH

REFERENCE

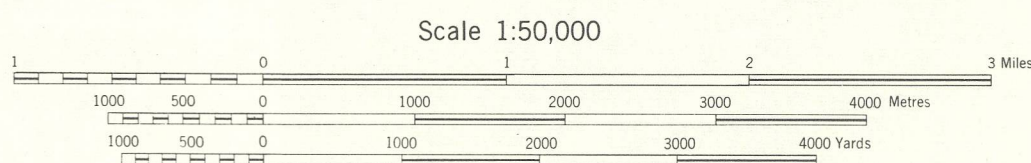
Boundaries:	
Provincial	---
District	---
Township, surveyed	---
Township, unsurveyed	---
Reservation, Park, etc.	---
Surveyed Line	---
Telephone Line, trunk route	---
Horizontal Control Point	△
Boundary Mon.	□
Bench Mark	• BM
Spot Elevation, (in feet)	782
Building	■
Mill or Factory, small; Sawmill, etc.	■ SM
Tank; Gas, Oil or Water	■ OI
Church; Cemetery	■ C
School; Post Office	■ S
Mine or Open Cut	■ M
Quarry	■ Q
Sand or Gravel Pit	■
Lake or Pond, intermittent	■
Lake or Shoreline, indefinite	---
Stream, intermittent or dry	---
Stream, indefinite	---
Irrigation Canal or Ditch	---
Marsh or Swamp	---
Inundated Land	---
Falls; Rapids	---
Foreshore Flats	---
Bluff, Cliff or Escarpment	---
Wharf or Pier	---
Wooded Area	---



Copies may be obtained from the Map Distribution Office, Department of Mines and Technical Surveys, Ottawa, at 25 cents per copy.

LONG ISLAND
DISTRICT OF MACKENZIE N.W.T.
85 A/14 WEST HALF
FIRST EDITION
(PRELIMINARY)

Compiled and drawn by the Surveys and Mapping Branch, Department of Mines and Technical Surveys, 1950 from photographs taken in 1947-48. Reproduced and printed by the Army Survey Est. R.C.E. Department of National Defence, 1954.



MAGNETIC DECLINATION 32°15' EAST, AT CENTRE OF SHEET, 1953. Annual magnetic change 7' westerly.

SUPERSEDED EDITION