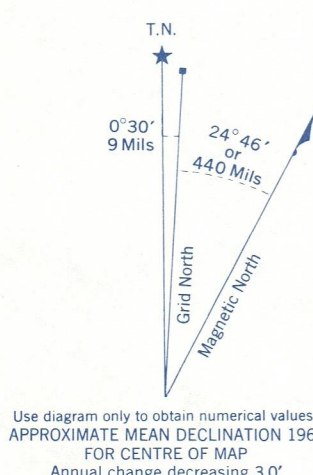



Refer to this map as: 103 A/8 W EDITION 1 MCE SERIES A 721



GRID ZONE DESIGNATION	100,000 M. SQUARE IDENTIFICATION
9U	WJ 58

TO GIVE A REFERENCE TO NEAREST 100 METRES	
EXAMPLE: ROCKS	
EASTING: Read number on grid line immediately to left of point. Estimate tenths of a square from this line eastward to point.	42
NORTHING: Read number on grid line immediately below point. Estimate tenths of a square from this line northward to point.	97
MILITARY GRID REFERENCE	420979
Nearest similar grid reference 100,000 metres (about 63 miles)	

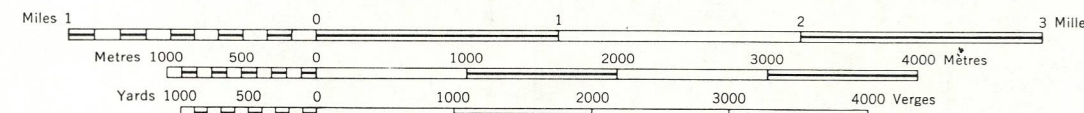
ONE THOUSAND METRE
UNIVERSAL TRANSVERSE MERCATOR GRID
ZONE 9

MCGILL UNIVERSITY
MAP COLLECTION
SEP 1 1970
GEOGRAPHY DEPARTMENT
MONTREAL

TABLEAU D'ASSEMBLAGE DU SYSTÈME NATIONAL DE RÉFÉRENCE CARTOGRAPHIQUE		
128°45'	128°00'	128°00'
52°45'	103 A/10 E	103 A/9 W
	103 A/7 E	103 A/8 W
	103 A/1 W	103 A/1 E
52°00'		

SPILLER CHANNEL

COAST DISTRICT RANGE 3
BRITISH COLUMBIA
SCALE 1:50,000 ÉCHELLE



- Roads:
 Route: de terre
 wagon, cart track
 trail or portage
 Spot elevation, precise, approximate
 Depression contour:
 Cliff or low relief:
 Esker:
 Pingo:
 String bogs:
 Rock, bare or awash, submerged:

CONTOUR INTERVAL 100 FEET
Elevations in Feet above Mean Sea Level
Transverse Mercator Projection
North American Datum 1927

EQUIDISTANCE DES COURBES 100 PIEDS
Élévations en pieds au-dessus du niveau moyen de la mer
Projection transverse de Mercator
Réseau géodésique nord-américain unifié 1927

- Building:
 School:
 Cemetery:
 Mine or open cut:
 Power transmission line:
 River with bridge:
 Stream, indefinite:
 Lake intermittent, indefinite:
 Marsh or swamp:

Imprimé en français par la DIRECTION DES LEVÉS ET DE LA CARTOGRAPHIE, COLONIE BRITANNIQUE. Publié par le SERVICE DE CARTOGRAPHIE, MINISTÈRE DE LA DÉFENSE NATIONALE. Renseignements à jour en 1961. Imprimé en 1970.

Ces cartes sont en vente au Bureau de distribution des cartes, ministère de l'Énergie, des Mines et des Ressources, Ottawa.

Surveyed and compiled by the SURVEYS AND MAPPING BRANCH, BRITISH COLUMBIA. Produced by the MAPPING AND CHARTING ESTABLISHMENT, DEPARTMENT OF NATIONAL DEFENCE. Information depicted current as of 1961. Printed 1970.

Copies may be obtained from the Map Distribution Office, Department of Energy, Mines and Resources, Ottawa.

SUPERSEDED EDITION

THE NATIONAL TOPOGRAPHIC SYSTEM

INDEX TO ADJOINING MAPS OF THE NATIONAL TOPOGRAPHIC SYSTEM

SEP 1 1970

103 A/8 W EDITION 1