

LEGEND - LÉGENDE

Table with two columns: English and French descriptions of map features. Includes categories like 'ROADS AND RELATED FEATURES', 'LANDMARK FEATURES', 'BOUNDARIES AND CONTROL', 'DRAINAGE AND RELATED FEATURES', and 'RELIEF FEATURES'. Each feature is accompanied by a small graphic symbol.

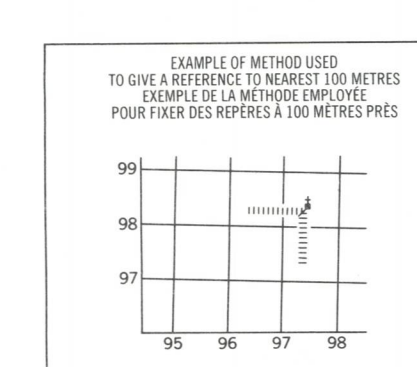
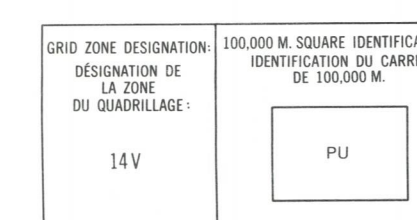
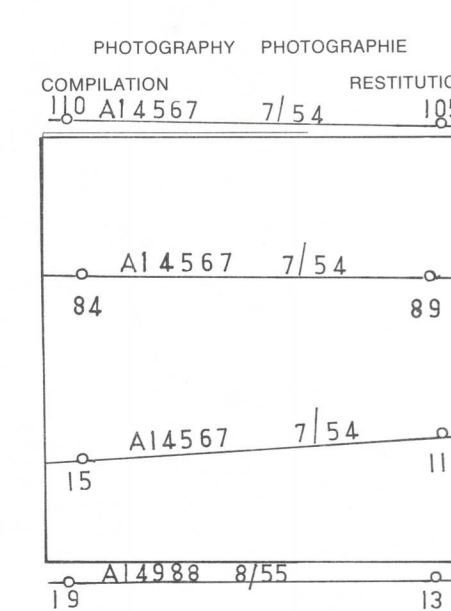
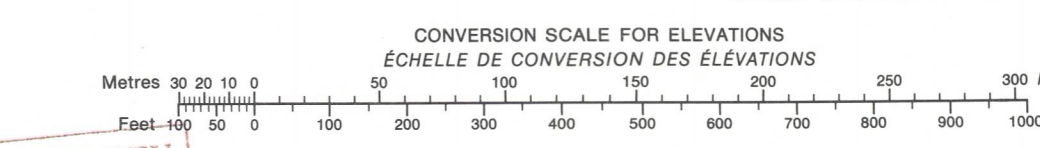


Table showing grid coordinates for various points. Columns are labeled with Easting and Northing values like 64 1/2, 64 1/3, 64 1/4.

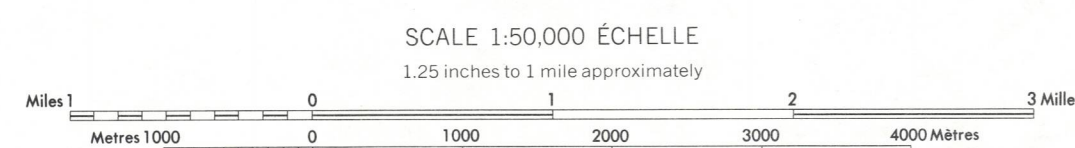
REFERENCE POINT CHURCHILL - EGLISE (91 above)
EASTING: Road number on grid line immediately to left of point.
LONGITUDE (E): Meter to centre of the line of quadrillage immediately to the right of the point.
Estimate tenths of a square from this line northward to point.
Estime le nombre de dixièmes du carré entre cette ligne et le repère en direction nord.
NORTHING: Road number on grid line immediately below point.
LATITUDE (N): Meter to centre of the line of quadrillage immediately to the left of the point.
Estimate tenths of a square from this line northward to point.
Estime le nombre de dixièmes du carré entre cette ligne et le repère en direction nord.
GRID REFERENCE SQUARE: EXEMPLE DU QUADRILLAGE 975984
Nantes: centre grid reference 300,000 metres (about 63 miles) to the nearest reference corner and 100,000 metres (about 63 miles) to the nearest reference corner.

ONE THOUSAND METRE
UNIVERSAL TRANSVERSE MERCATOR GRID
ZONE 14
QUADRILLAGE DE MILLE MÈTRES
UNIVERSAL TRANSVERSE DE MERCATOR



PRODUCED BY SURVEYS AND MAPPING BRANCH, DEPARTMENT OF ENERGY, MINES AND RESOURCES, OTTAWA, 1969 FROM PHOTOGRAPHS TAKEN IN 1954, 55.
CONTOUR INTERVAL ----- 25 FEET
© CANADA COPYRIGHTS RESERVED 1973.
COPIES MAY BE OBTAINED FROM THE CANADA MAP OFFICE, DEPARTMENT OF ENERGY, MINES AND RESOURCES, OTTAWA.

HOLMES LAKE MANITOBA



ÉTABLI PAR LA DIRECTION DES LEVÉS ET DE LA CARTOGRAPHIE, LE MINISTÈRE DE L'ÉNERGIE, DES MINES ET DES RESSOURCES, OTTAWA, EN 1969 D'APRÈS DES PHOTOGRAPHIES PRISES EN 1954, 1955.
ÉQUIDISTANCE DES COURBES ----- 25 PIEDS
© CANADA 1973, TOUS DROITS RÉSERVÉS.
CES CARTES SONT EN VENTE AU BUREAU DES CARTES DU CANADA, MINISTÈRE DE L'ÉNERGIE, DES MINES ET DES RESSOURCES, OTTAWA.

