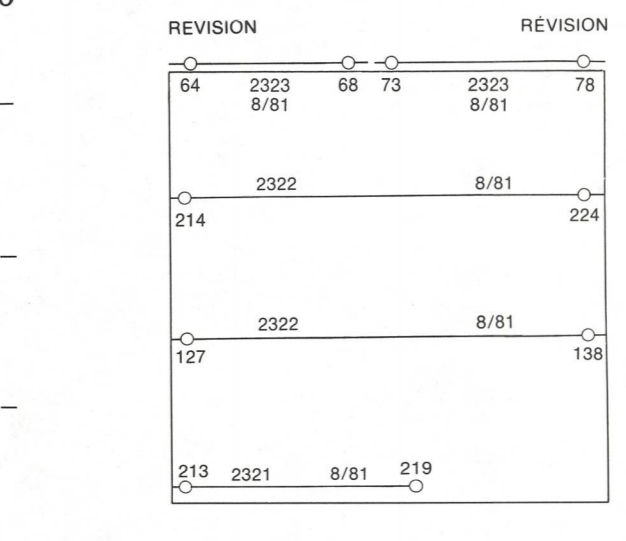
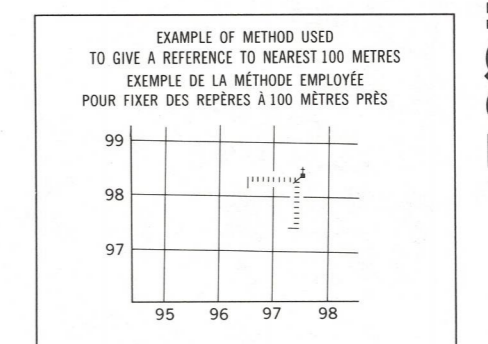
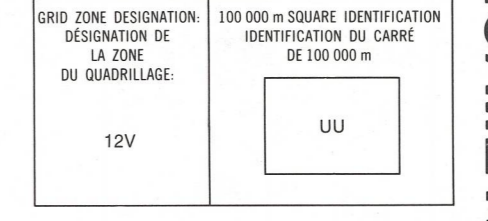



LEGEND - LÉGENDE

Legend table with two columns: English and French descriptions of symbols for roads, railways, water features, and boundaries.

GLOSSARY - GLOSSAIRE

Small glossary table with two columns: English and French terms for 'AIRFIELD' and 'CONDITION UNKNOWN'.



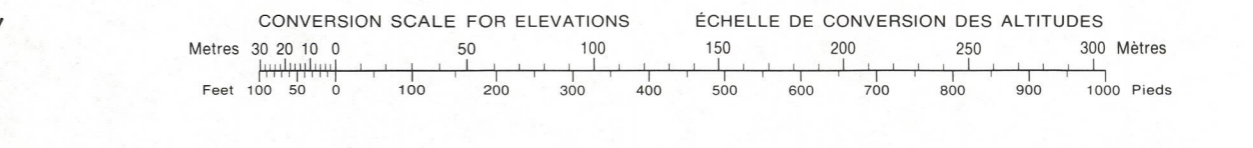
REVISION POINT CHURCH - EGLISE (see above) (see above) EASTING: Read number on grid line immediately to left of point. NORTHING: Read number on grid line immediately below point.

Grid reference table showing coordinates for 84 G/9, 84 H/12, 84 H/11, 84 G/8, 84 H/5, 84 H/6, 84 G/1, 84 H/4, 84 H/3.

ONE THOUSAND METRE UNIVERSAL TRANSVERSE MERCATOR GRID ZONE 12 QUADRILLAGE DE MILLE MÈTRES TRANSVERSE UNIVERSEL DE MERCATOR

NOTE: GRID TICKS WITH NUMBERS IN BRACKETS OR WITHOUT NUMBERS INDICATE THE 1000 METRE U.T.M. GRID.

NOTER: LES TRAITES NUMÉRIQUES ENTRE PARENTHÈSES OU SANS NUMÉRO INDICENT LE QUADRILLAGE DE 1000 MÈTRES T.U.M.



METRIC/MÉTRIQUE

METRIC/MÉTRIQUE

PRODUCED BY THE SURVEYS AND MAPPING BRANCH, DEPARTMENT OF ENERGY, MINES AND RESOURCES, OTTAWA.

BURNT LAKES ALBERTA WEST OF FOURTH MERIDIAN - OUEST DU QUATRIÈME MÉRIDIDIEN Scale 1:50 000 Échelle

ALTITUDES EN MÈTRES EQUIDISTANCE DES COURBES ..... 10 MÈTRES

ÉTABLI PAR LA DIRECTION DES LEVÉS ET DE LA CARTOGRAPHIE, MINISTÈRE DE L'ÉNERGIE, DES MINES ET DES RESSOURCES, OTTAWA.