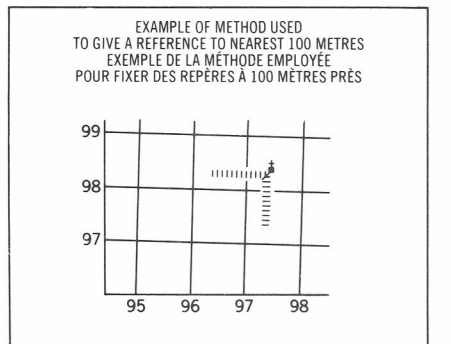
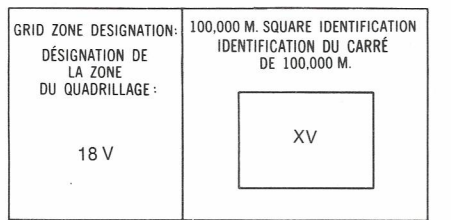
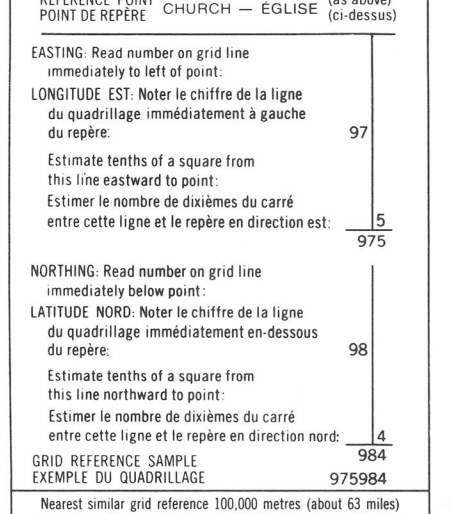


LEGEND - LÉGENDE. Table with two columns: English and French descriptions of symbols for roads, landmarks, boundaries, drainage, and relief features.

PHOTOGRAPHY PHOTOGRAPHIE. Table showing grid zone designations and revision numbers for various quadrangles.

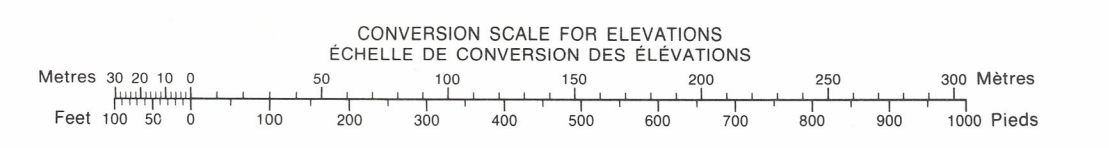


REVISION. Table showing revision numbers for various quadrangles.



ONE THOUSAND METRE UNIVERSAL TRANSVERSE MERCATOR GRID. Table showing grid zone designations and revision numbers.

THE 1978 MAGNETIC BEARING IS 32°30' (579 mils) WEST OF GRID NORTH. ANNUAL CHANGE DECREASING 11.1'.



PRODUCED BY THE SURVEYS AND MAPPING BRANCH, DEPARTMENT OF ENERGY, MINES AND RESOURCES. INFORMATION CONCERNING LOCATION AND PREISE ELEVATION OF BENCH MARKS CAN BE OBTAINED BY WRITING TO THE GEODETIC SURVEY, SURVEYS AND MAPPING BRANCH OTTAWA.

ELEVATIONS IN METRES ABOVE MEAN SEA LEVEL. CONTOUR INTERVAL: 10 METRES. Scale 1:50,000 Échelle. LAC MARCOUARD TERRITOIRE DU NOUVEAU-QUÉBEC QUÉBEC

ELEVATIONS IN METRES AU-DESSUS DU NIVEAU MOYEN DE LA MER. ÉQUIDISTANCE DES COURBES: 10 MÈTRES. LAC MARCOUARD TERRITOIRE DU NOUVEAU-QUÉBEC QUÉBEC