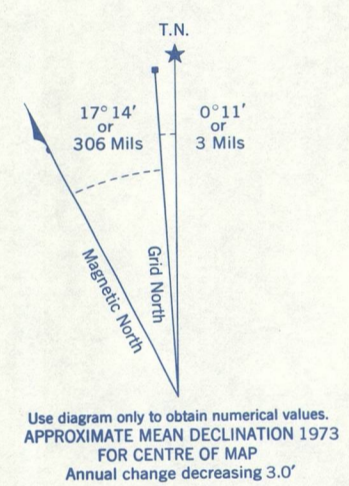

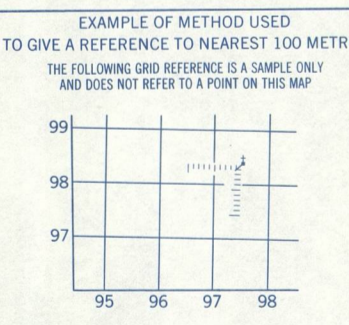
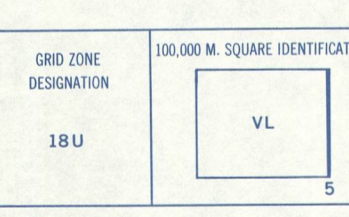


Refer to this map as: 32 G/14  
EDITION 1 M.C.E. SERIES A 7/61



ONE THOUSAND METRE  
UNIVERSAL TRANSVERSE MERCATOR GRID  
ZONE 18



REFERENCE POINT	CHURCH (see above)
EASTING: Road number on grid line immediately to left of point	97
Estimated tenths of a square from this line toward the point	97.5
NORTHING: Road number on grid line immediately below point	98
Estimated tenths of a square from this line toward the point	98.4

EXAMPLE MILITARY GRID REFERENCE: 979804  
Nearest center grid reference 100,000 metres (about 62 miles)

Published 1950.  
Compiled by the Topographical Survey from aerial photographs. Reproduced at the Surveys and Mapping Branch, Ottawa, 1950.  
Government of Canada, 1950. All rights reserved. In the Survey and Mapping Branch, Department of Energy, Mines and Resources, Ottawa, 1972.  
Copies may be obtained from the Canada Map Office, Department of Energy, Mines and Resources, Ottawa, or your nearest map dealer.  
© Canada Copyright Reserved 1972

- REFERENCE
- Trail or portage
  - Township boundary, surveyed
  - Township boundary, unsurveyed
  - Stream, position approximate
  - Rapids
  - Marsh
  - Height in feet above Mean sea level
  - Wooded area

### MICHWACHO LAKE

ABITIBI TERRITORY  
QUEBEC

Scale 1:50,000 Échelle

