

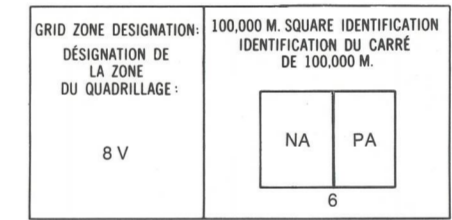



LEGEND - LÉGENDE

Legend table with two columns: English and French descriptions of symbols for roads, railways, water features, and boundaries. Includes symbols for road surfaces, cart tracks, trails, built-up areas, railways, bridges, seaplane bases, houses, churches, post offices, towers, tanks, power lines, mines, cutting embankments, gravel pits, international boundaries, county boundaries, township boundaries, DLS corners, municipal boundaries, reserves, survey points, bench marks, spot elevations, stream shorelines, direction of flow, lakes, flooded lands, marshes, dry river beds, string bogs, rapids, foreshore flats, rocks, dams, wharves, ditches, contours, approximate contours, depression contours, spot elevations, Esker, sand dunes, Palisa bog, wooded areas, and cleared areas.

GLOSSARY - GLOSSAIRE

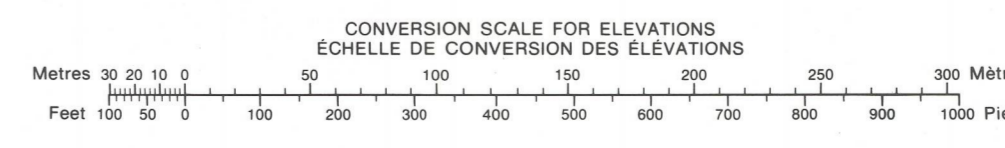
Glossary table with two columns: English and French terms for Moraine, Icefield, and Indian Reserve.



REFERENCE POINT CHURCH - EGLISE (21 above) / POINT DE REPÈRE (21-dessus) EASTING: Read number on grid line immediately to left of point. LONGITUDE (E): Note the chiffre de la ligne de quadrillage immédiatement à gauche du repère. Estimate north-south of a square from this line eastward to point: Estime le nombre de carrés du carré entre cette ligne et le repère en direction est: 5 975 NORTHING: Read number on grid line immediately below point. LATITUDE (N): Note le chiffre de la ligne de quadrillage immédiatement en-dessous du repère. Estimate north-south of a square from this line northward to point: Estime le nombre de carrés du carré entre cette ligne et le repère en direction nord: 4 984 GRID REFERENCE POINT EXAMPLE OF QUADRILLAGE 975984. Read the grid reference 100,000 metres (about 1/3 mile) to the nearest north-south and east-west.

Grid reference table with columns for Easting and Northing coordinates: 104 N/5, 104 N/6, 104 N/7, 104 N/4, 104 N/3, 104 N/2, 104 K/13, 104 K/14, 104 K/15.

ONE THOUSAND METRE UNIVERSAL TRANSVERSE MERCATOR GRID ZONE 8 QUADRILLAGE DE MILLE MÈTRES UNIVERSEL TRANSVERSE DE MERCATOR. The 1979 MAGNETIC BEARING is 2°39' (510 mils) EAST OF GRID NORTH. ANNUAL CHANGE DECREASING 2.5'. GRID NORTH is 1°30' (27 mils) EAST OF TRUE NORTH for centre of grid. Le repère magnétique est 1°30' à 2°39' (510 mils) EST DU NORD DU QUADRILLAGE. VARIATION ANNUELLE DÉCROISSANTE 2.5'. NORD DU QUADRILLAGE est 1°30' (27 mils) à l'est du NORD GÉOGRAPHIQUE au centre de la carte.



PRODUCED BY THE SURVEYS AND MAPPING BRANCH, DEPARTMENT OF ENERGY, MINES AND RESOURCES, OTTAWA, 1979 INFORMATION CURRENT AS OF 1979. COMPILED BY THE SURVEYS AND MAPPING BRANCH, MINISTRY OF ENVIRONMENT, BRITISH COLUMBIA 1972 FROM AIR PHOTOGRAPHY 1950 AND FIELD SURVEYS 1970. COPIES MAY BE OBTAINED FROM THE CANADA MAP OFFICE, DEPARTMENT OF ENERGY, MINES AND RESOURCES, OTTAWA. © 1979 HER MAJESTY THE QUEEN IN RIGHT OF CANADA. DEPARTMENT OF ENERGY, MINES AND RESOURCES.

CONTOUR INTERVAL 100 FEET / ÉLEVATIONS IN FEET ABOVE MEAN SEA LEVEL / NORTH AMERICAN DATUM 1927 / TRANSVERSE MERCATOR PROJECTION. SLOKO RIVER / CASSIAR LAND DISTRICT / BRITISH COLUMBIA. Scale 1:50,000 Échelle. 0 1000 2000 3000 4000 Mètres / 0 1000 2000 3000 4000 Verges.

ÉQUIDISTANCE DES COURBES 100 PIEDS / ÉLEVATIONS EN PIEDS AU-DESSUS DU NIVEAU MOYEN DE LA MER / SYSTÈME DE RÉFÉRENCE GÉODÉSIQUE NORD-AMÉRICAIN 1927 / PROJECTION TRANSVERSE DE MERCATOR. SLOKO RIVER / CASSIAR LAND DISTRICT / BRITISH COLUMBIA. Scale 1:50,000 Échelle. 0 1000 2000 3000 4000 Mètres / 0 1000 2000 3000 4000 Verges.

ÉTABLI PAR LA DIRECTION DES LEVÉS ET DE LA CARTOGRAPHIE, MINISTÈRE DE L'ÉNERGIE, DES MINES ET DES RESSOURCES, OTTAWA, EN 1979. RÉCUEILLI PAR LA DIRECTION DES LEVÉS ET DE LA CARTOGRAPHIE, MINISTÈRE DE L'ÉNERGIE, DES MINES ET DES RESSOURCES, OTTAWA, EN 1972 À PARTIR DE PHOTOGRAPHIES AÉRIENNES 1950 ET DE LEVÉS SUR LE TERRAIN 1970. CES CARTES SONT EN VENTE AU BUREAU DES CARTES DU CANADA, MINISTÈRE DE L'ÉNERGIE, DES MINES ET DES RESSOURCES, OTTAWA, OU CHEZ LE VENDEUR LE PLUS PRÈS. © 1979 SA MAJESTÉ LA REINE DU CHEF DU CANADA. MINISTÈRE DE L'ÉNERGIE, DES MINES ET DES RESSOURCES.