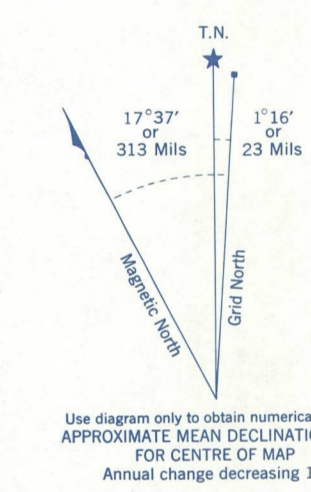



Refer to this map as:
31-1/11
EDITION 2
MPE
SERIES A 761



ONE THOUSAND METRE
UNIVERSAL TRANSVERSE MERCATOR GRID
ZONE 18

GRID ZONE DESIGNATION	100,000 M. SQUARE IDENTIFICATION
18T	XG

EXAMPLE OF METHOD USED TO GIVE A REFERENCE TO NEAREST 100 METRES

THE FOLLOWING GRID REFERENCE IS A SIMPLE ONE AND DOES NOT REFER TO A POINT ON THE MAP

99			
98			
97			
	95	96	97

REFERENCE POINT CHURCH (see above)

EASTING: Road number to grid line immediately to left of point
Estimate number of a square from this line towards to point

NORTHING: Road number on grid line immediately below point
Estimate number of a square from this line towards to point

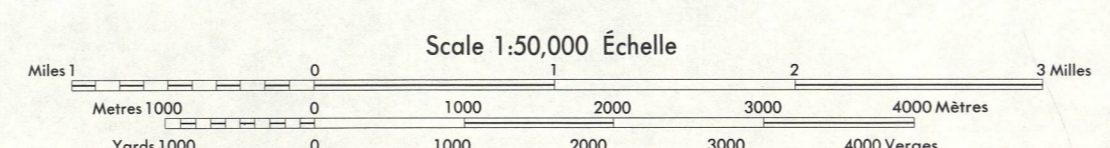
EXAMPLE MILITARY GRID REFERENCE 975904
(Nearest similar grid reference 100,000 metres (about 62 miles))

Produced by the SURVEYS AND MAPPING BRANCH,
DEPARTMENT OF ENERGY, MINES AND RESOURCES.
Original from Survey Information Series 1174, Catalogue No. 1971, Printed 1974.

Copies may be obtained from The Canada Map Office,
Department of Energy, Mines and Resources, Ottawa,
on your nearest map dealer.

© Canada Copyright Reserved 1974

Roads	Routes
hard surface, all weather	Route 1
hard surface, all weather	Route 2
loose or stabilized surface, all weather	Route 3
loose surface, dry weather and	Route 4
unimproved streets	Route 5
cart track	Route 6
trail or portage	Route 7



This Provisional Map is equivalent to a standard
map of the same scale and projection.

Some names on this map are not yet official.
Corrections or additions are invited by the
Survey and Mapping Branch.

CANTON INTERVAL, 50 FEET
(Échelle en pieds au-dessus du niveau moyen de la mer
North American Datum 1957
Transverse Mercator Projection)

Cette carte provisoire équivaut à une carte régulière
au point de vue de l'échelle et de la projection.

Certains noms inscrits sur cette carte ne sont
pas encore officiels. La Direction des levés et
de la cartographie s'attend qu'on lui envoie de ses
supplémentaires corrections et additions.

ÉCHELLE DES CARRÉS, 50 PIEDS
(Échelle en pieds au-dessus du niveau moyen de la mer
Système de référence géodésique nord-américain, 1957
Projection transversale de Mercator)

Établie par la DIRECTION DES LEVÉS ET DE LA CARTOGRAPHIE,
MINISTÈRE DE L'ÉNERGIE, DES MINES ET DES RESSOURCES.
Made in part in l'État de photographique aérienne prise en 1975. Vérification
de l'échelle en 1974.

Ce carton est en vente au Bureau des Cartes du Canada,
Ministère de l'Énergie, des Mines et des Ressources, Ottawa,
ou chez votre marchand de cartes.

© Canada 1974. Tous droits réservés

SUPERSEDED
EDITION
31-1/11
EDITION 2