
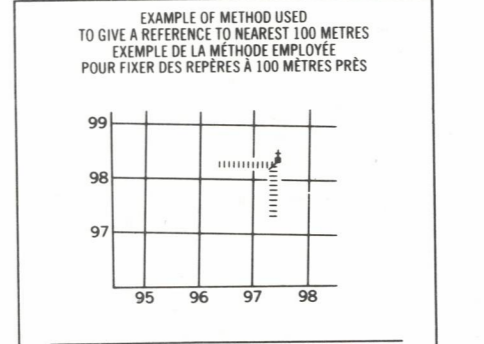
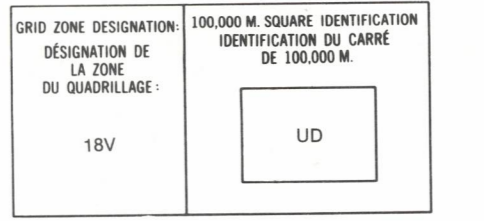

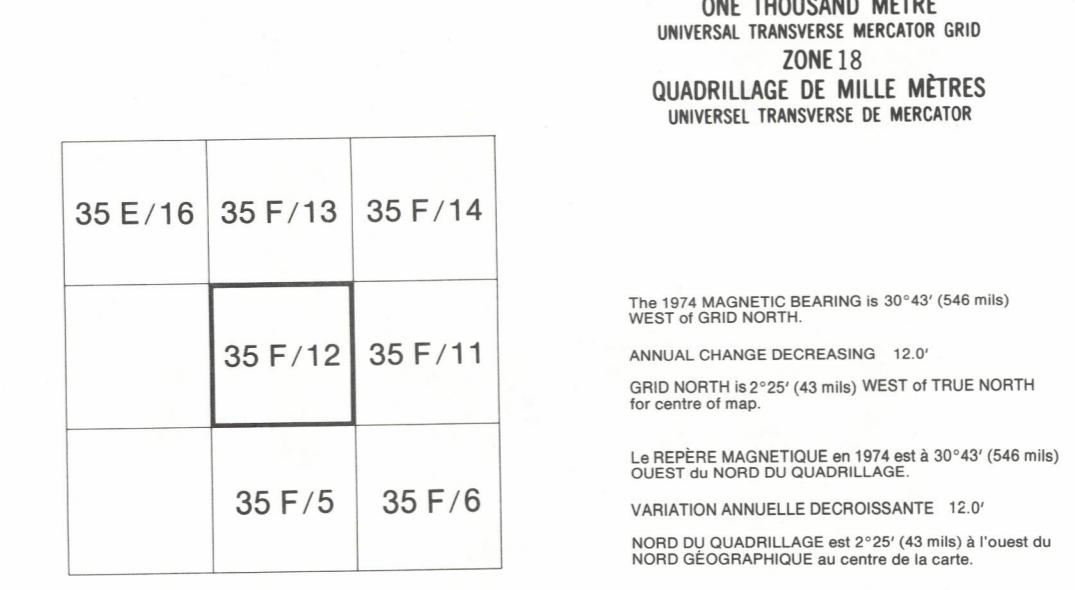


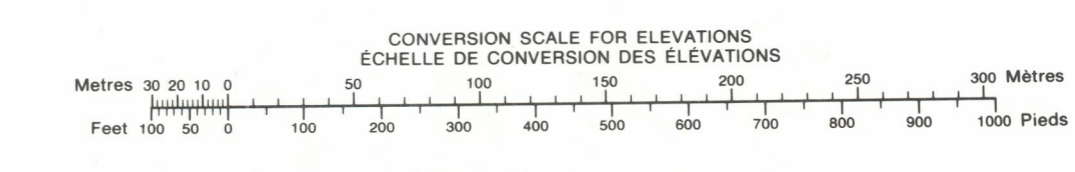
LEGEND - LÉGENDE. Table with two columns: English and French descriptions of symbols for roads, landmarks, boundaries, relief, and drainage features.



REFERENCE POINT CHURCH - EGLISE (see above) / POINT DE RÉFÉRENCE CHURCH - EGLISE (voir ci-dessus). EASTING, NORTHING, LONGITUDE, LATITUDE instructions.

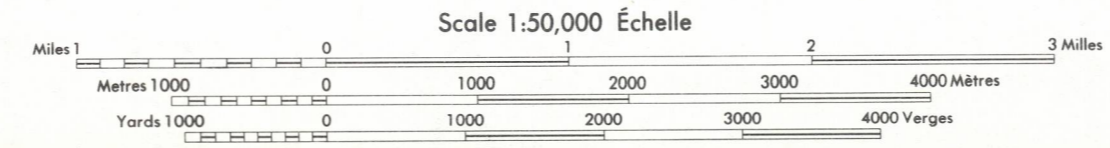


NOTE: GRID TICKS WITH NUMBERS IN BRACKETS OR WITHOUT NUMBERS INDICATE THE 1000 METRE U.T.M. GRID. LES TRAITS NUMÉROTÉS ENTRE PARENTHÈSES LE QUADRILLAGE DE 1000 MÈTRES U.T.M.



PRODUCED BY SURVEYS AND MAPPING BRANCH, DEPARTMENT OF ENERGY, MINES AND RESOURCES. OTTAWA, 1974.

CONTOUR INTERVAL: 50 FEET. ELEVATIONS IN FEET ABOVE MEAN SEA LEVEL. NORTH AMERICAN DATUM 1957. TRANSVERSE MERCATOR PROJECTION.



KOVIK BAY QUÉBEC

EQUIDISTANCE DES COURBES: 90 PIEDS. ÉLEVATIONS EN PIEDS AU-DESSUS DU NIVEAU MOYEN DE LA MER. SYSTEME DE RÉFÉRENCE GÉODÉSIQUE NORD-AMÉRICAIN 1957. PROJECTION TRANSVERSE DE MERCATOR.

ÉTABLI PAR LA DIRECTION DES LÈVES ET DE LA CARTOGRAPHIE, MINISTÈRE DE L'ÉNERGIE, DES MINES ET DES RESSOURCES, OTTAWA, EN 1974. CES CARTES SONT EN VENTE AU BUREAU DE DISTRIBUTION DES CARTES, MINISTÈRE DE L'ÉNERGIE, DES MINES ET DES RESSOURCES, OTTAWA.