

LEGEND - LÉGENDE

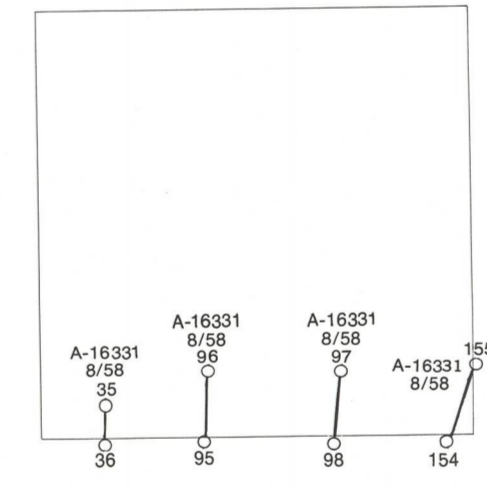
Legend table listing symbols for various features: ROAD, HARD SURFACE, ALL WEATHER; ROAD, LOOSE SURFACE; RAILWAY, SINGL. TRACK, STOP; BRIDGE; SEAPLANE BASE, ANCHORAGE; HOUSE, BARN; CHURCH, SCHOOL; POST OFFICE; TOWER, FIRE, RADIO; WELL, OIL, GAS; TANK, OIL, GASOLINE, WATER; POWER TRANSMISSION LINE; MINE; CUTTING, EMBANKMENT; GRAVEL PIT; INTERNATIONAL, PROVINCIAL BOUNDARY WITH MONUMENT; COUNTY, DISTRICT BOUNDARY; TOWNSHIP, PARISH BOUNDARY; DLS SECTION CORNER; DLS TOWNSHIP CORNER; MUNICIPALITY BOUNDARY; RESERVE, PARK, ETC. BOUNDARY; HORIZONTAL SURVEY POINT; BENCH MARK WITH ELEVATION; SPOT ELEVATION, PRECISE; LAND, WATER; STREAM, SHORELINE; INDEFINITE; DIRECTION OF FLOW; LAKE, INTERMITTENT LAKE, PONDS; FLOODED LAND; MARSH, SWAMP (WOODED); DRY RIVER BED WITH CHANNELS; STRING BOG; TUNDRA; LAKES IN TUNDRA, POLYGONS; RAPIDS, FALLS, RAPIDS; FORESHORE FLATS, SAND IN WATER; ROCK; DAM; WHARF; DITCH; CONTOURS; APPROXIMATE CONTOURS; DEPRESSION CONTOUR; SPOT ELEVATION, APPROXIMATE; LAND, WATER; ESKER; SAND, SAND DUNES; PALSA BOG; WOODED AREA, FOREST; CLEARED AREA.

GLOSSARY - GLOSSAIRE

RAISED BEACHES PLAGES SURÉLEVÉES

PHOTOGRAPHY PHOTOGRAPHIE

COMPILED RESTITUTION




100 000 M SQUARE IDENTIFICATION


IDENTIFICATION DU CARRÉ DE 100 000 M



REVISION

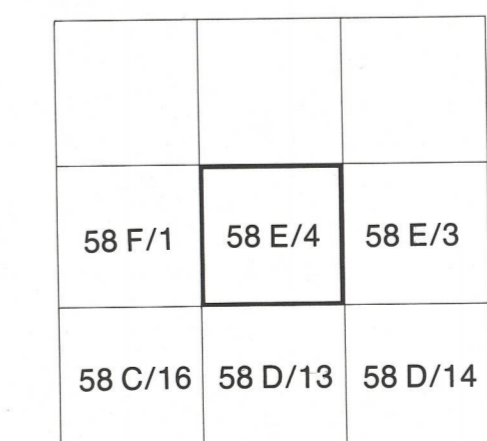


REVISION



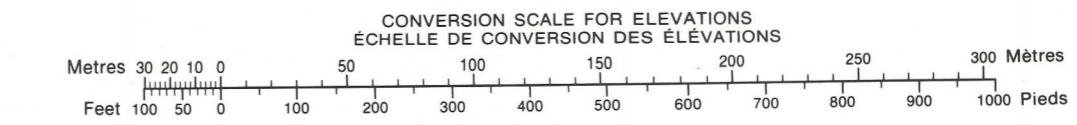
ONE THOUSAND METRE UNIVERSAL TRANSVERSE MERCATOR GRID

ZONE 15 QUADRILLAGE DE MILLE MÈTRES UNIVERSEL TRANSVERSE DE MERCATOR



The 1979 MAGNETIC BEARING is 70°04' (1248 mils) WEST of GRID NORTH. ANNUAL CHANGE DECREASING 86.0' GRID NORTH is 1°27' (26 mils) EAST of TRUE NORTH for centre of map. La REPÈRE MAGNÉTIQUE en 1979 est à 70°04' (1248 mils) OUEST du NORD DU QUADRILLAGE. VARIATION ANNUELLE DÉCROISSANTE 86.0' NORD DU QUADRILLAGE 1°27' (26 mils) à l'est du NORD GÉOGRAPHIQUE au centre de la carte.


THE MAGNETIC COMPASS IS LIKELY TO BE USELESS IN THIS AREA. LA BOUSSOLE SERA PROBABLEMENT INUTILE DANS CETTE RÉGION.



PRODUCED BY THE SURVEYS AND MAPPING BRANCH, DEPARTMENT OF ENERGY, MINES AND RESOURCES, OTTAWA, 1978. INFORMATION CURRENT AS OF 1978. COPIES MAY BE OBTAINED FROM THE CANADA MAP OFFICE, DEPARTMENT OF ENERGY, MINES AND RESOURCES, OTTAWA, OR YOUR NEAREST MAP DEALER. © 1978, HER MAJESTY THE QUEEN IN RIGHT OF CANADA, DEPARTMENT OF ENERGY, MINES AND RESOURCES.

ELEVATIONS IN METRES ABOVE MEAN SEA LEVEL. CONTOUR INTERVAL 10 METRES. NORTH AMERICAN DATUM 1927. TRANSVERSE MERCATOR PROJECTION. INFORMATION CONCERNING LOCATION AND PRECISE ELEVATION OF BENCH MARKS CAN BE OBTAINED BY WRITING TO THE GEODETIC SURVEY, SURVEYS AND MAPPING BRANCH, OTTAWA.

CAPE ADMIRAL McCLINTOCK DISTRICT OF FRANKLIN NORTHWEST TERRITORIES



ELEVATIONS IN METRES AU-DESSUS DU NIVEAU MOYEN DE LA MER. ÉQUIDISTANCE DES COURBES 10 MÈTRES. SYSTÈME DE RÉFÉRENCE GÉODÉSIQUE NORD-AMÉRICAIN 1927. PROJECTION TRANSVERSE DE MERCATOR.

ÉTABLI PAR LA DIRECTION DES LEVÉS ET DE LA CARTOGRAPHIE, MINISTÈRE DE L'ÉNERGIE, DES MINES ET DES RESSOURCES, OTTAWA, EN 1978. RENSEIGNEMENTS À JOUR EN 1978. CES CARTES SONT EN VENTE AU BUREAU DES CARTES DU CANADA, MINISTÈRE DE L'ÉNERGIE, DES MINES ET DES RESSOURCES, OTTAWA, OU CHEZ LE VENDEUR LE PLUS PRÈS. © 1978, SA MAJESTÉ LA REINE DU CHEF DU CANADA, MINISTÈRE DE L'ÉNERGIE, DES MINES ET DES RESSOURCES.