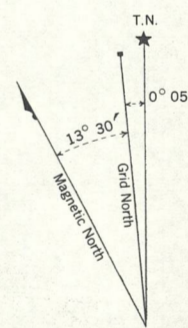




CANADA  
DEPARTMENT OF NATIONAL DEFENCE  
ARMY SURVEY ESTABLISHMENT

REFERENCE

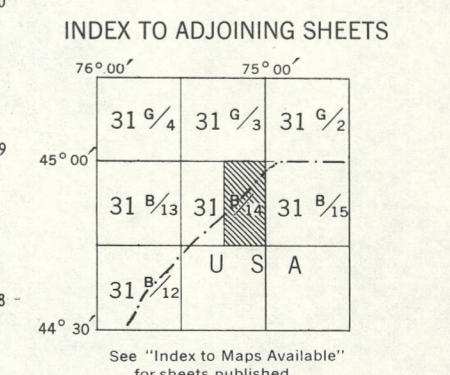
- Roads:
- hard surface, heavy duty ... 3 or more lanes Part completed
  - hard surface, heavy duty ... 2 lanes Route No.
  - hard surface, medium duty ... 3 or more lanes 2 lanes
  - loose surface, graded and drained ... 3 or more lanes Not less than 14 ft. wide
  - Other Roads ... Poor condition
  - Private Road ...
  - Trail ...
  - Railway, double track ... Station
  - single track ... Stop Siding
  - abandoned ...
  - narrow gauge or electric ...
  - Bridge, underpass or overpass ...
  - Boundaries, International ...
  - Provincial ...
  - County ...
  - Township, Seignior or Parish ...
  - Reservation, Indian ...
  - Military, Nat. or Prov. Parks, etc. ...
  - Electric Power Line ... on Steel Towers on Wood Poles
  - Telephone, trunk route ...
  - Triangulation Station ...
  - Boundary of Survey Monument ...
  - Bench Mark ... BM 679.1
  - Spot Elevation, (in feet) ... 548
  - House, Barn ...
  - Buildings ... SM
  - Mill or Factory, small, Saw Mill, etc. ... S
  - School ...
  - Church ...
  - Post Office ... with conspicuous Tower or Spire
  - Telephone Exchange ...
  - Mine or Open Cut ...
  - Cemetery or Churchyard ...
  - Quarry ...
  - Sand or Gravel Pit ...
  - Cliff ...
  - Cutting ...
  - Embankment, Dump, etc. ...
  - Lighthouse ...
  - Wharf or Pier ...
  - Foreshore Flats ...
  - Swamp or Marsh ...
  - Lake or Slough, non permanent ...
  - Glacier or Snowfield ...
  - Stream, intermittent ...
  - Contours, elevation ...
  - depression ...
  - Wooded Areas, heavy ...
  - light ...



TO GIVE GRID REFERENCE ON THIS SHEET FIGURES, IGNORE THE SMALLER FIGURES PRINTED AROUND THE MARGIN OF THE MAP. THESE ARE FOR FINDING THE FULL CO-ORDINATES. USE ONLY THE LARGER FIGURES PRINTED IN THE MARGIN OR ON THE FACE OF THE MAP. Viz. 4956

POINT		SCHOOL	
FOR STANDARD MILITARY GRID REFERENCE			
East	North	East	North
Take West edge of square in which point lies, and read the figure printed opposite this line on North or South margin or on the line itself on the face of the map. Estimate northwards.	Take South edge of square in which point lies, and read the figure printed opposite this line on East or West margin or on the line itself on the face of the map. Estimate northwards.	93	75
9399	7533	STANDARD MILITARY GRID REFERENCE 9399753 (To nearest 100 Metres)	
Nearest similar grid reference: 100,000 Metres; Approximately 63 Miles			

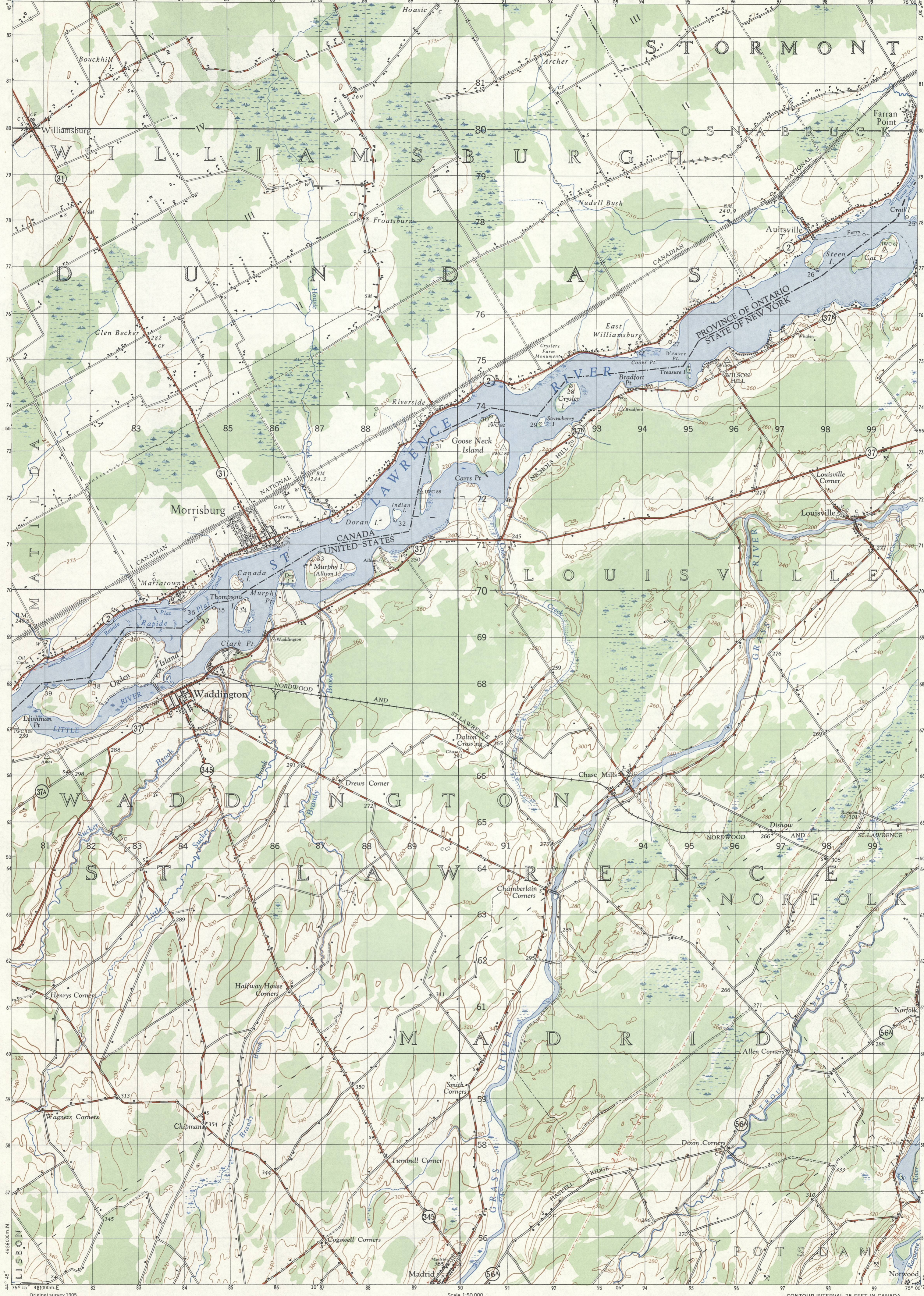
ONE THOUSAND METRE UNIVERSAL TRANSVERSE MERCATOR GRID ZONE 18



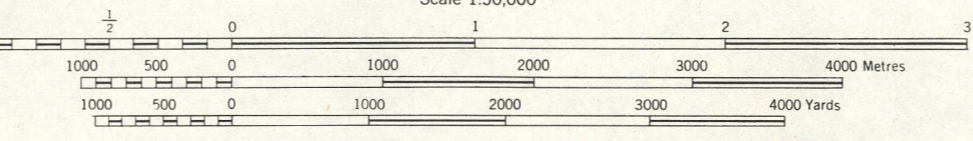
Note: Copies of this map may be obtained from the Army Survey Establishment, Ottawa, at 25 cents per copy.

MORRISBURG  
31<sup>B</sup>/<sub>4</sub> EAST HALF  
THIRD EDITION  
5973-1  
(A.M.S. SERIES V 721)

SUPERSEDED EDITION



Original survey 1905. Aerial photography by the RCAF 1932. Resurveyed, compiled, drawn and printed by the Army Survey Est. RCE, 1939-40. Area in the U.S.A. from maps of the Army Map Service, 1946. Third edition published at 1:50,000 by the A.S.E. 1951.



CONTOUR INTERVAL 25 FEET IN CANADA.  
CONTOUR INTERVAL 20 FEET IN U.S.A.  
All Elevations in Feet above Mean Sea Level  
CONVERSION SCALE FOR ELEVATION