


Military users, refer to this map as: Références de cette carte pour usage militaire.

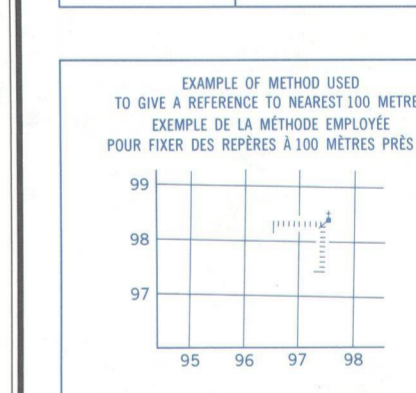
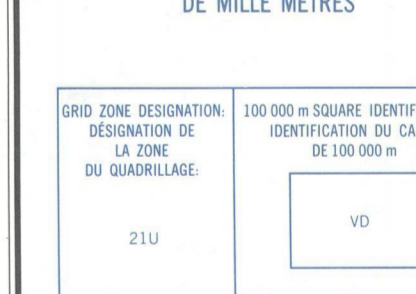
Map information: MAP 12 A/6 CARTE, SERIES A 781 SÉRIE, EDITION 3 MCE ÉDITION.



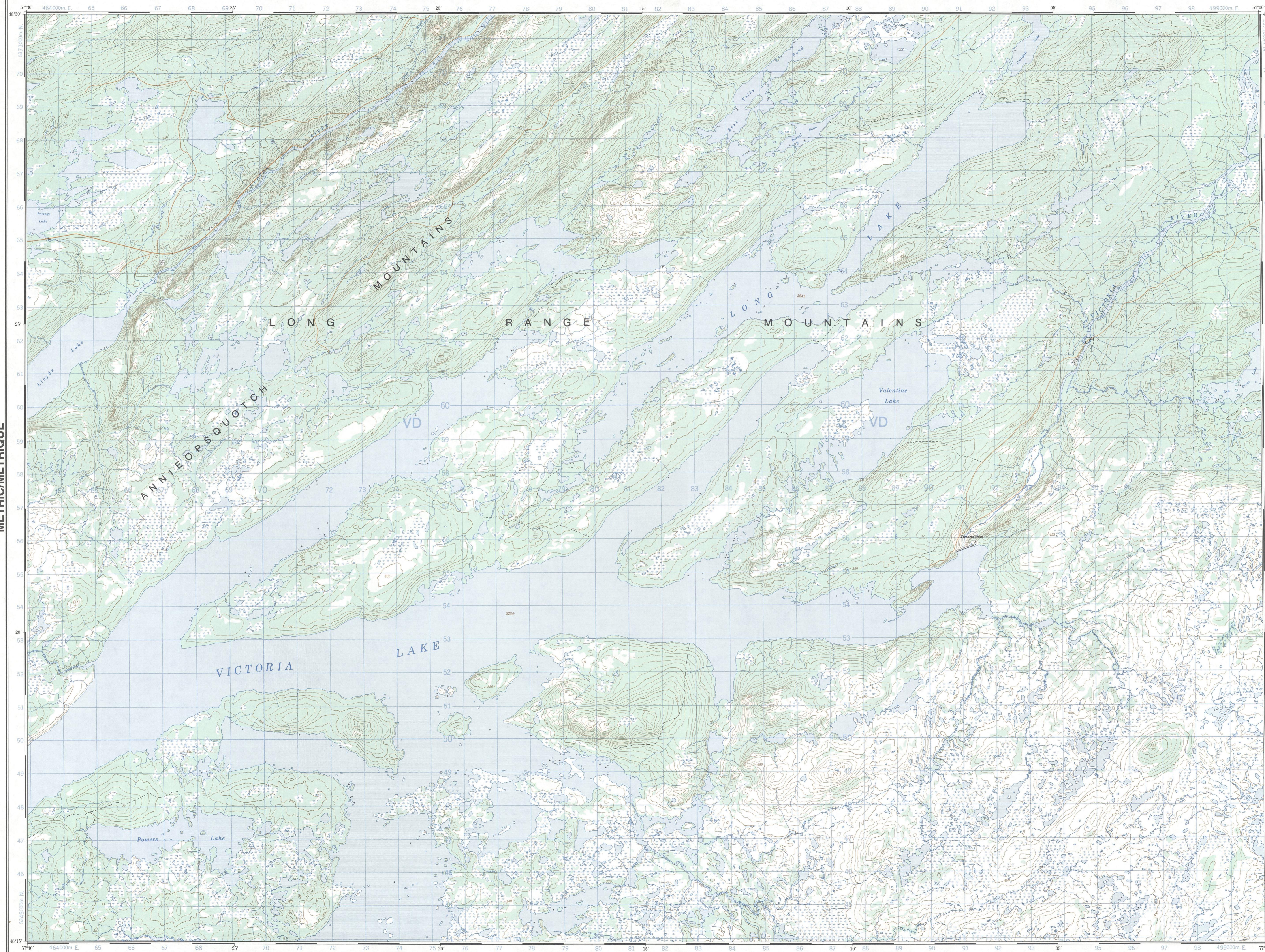
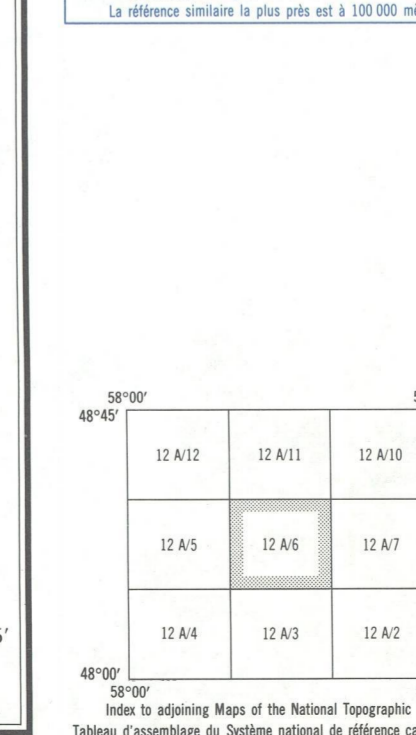
Use diagram only to obtain numerical values APPROXIMATE MEAN OCCULTATION 1988 FOR CENTRE OF MAP. Annual change decreasing 3.8'.

Utiliser le diagramme que pour obtenir les valeurs numériques DÉCLINAISON MOYENNE APPROXIMATIVE AU CENTRE DE LA CARTE EN 1988. Variation annuelle décroissante 3.8'.

ONE THOUSAND METRE UNIVERSAL TRANSVERSE MERCATOR GRID ZONE 21 QUADRANGLE UNIVERSAL TRANSVERSE MERCATOR DE MILLE MÈTRES



REFERENCE POINT: Point de repère. Example of method used to determine spot heights from the grid. Example of the method employed for spot heights to 100 metres.



METRIC/MÉTRIQUE

METRIC/MÉTRIQUE

PRODUCED BY THE CANADA CENTRE FOR MAPPING, DEPARTMENT OF ENERGY, MINES AND RESOURCES FROM PHOTOGRAPHS TAKEN IN 1968. CULTEURE CHÉQUIE, 1968. PUBLISHED IN 1989.

COPIES MAY BE OBTAINED FROM THE CANADA MAP OFFICE, DEPARTMENT OF ENERGY, MINES AND RESOURCES, OTTAWA, ON YOUR NEAREST MAP DEALER.

Information concerning bench marks and horizontal survey measurements can be obtained from the Canada Centre for Mapping, Ottawa.

Échelle de conversion des altitudes: Metres 0 50 100 200 300 400 500 600 700 800 900 1000 Pieds

Scale 1:50 000 Échelle: 1 2 3 Miles. Contour interval 10 metres. Échelle des courbes 10 mètres.

Information concerning bench marks and horizontal survey measurements can be obtained from the Canada Centre for Mapping, Ottawa.

Échelle de conversion des altitudes: Metres 0 50 100 200 300 400 500 600 700 800 900 1000 Pieds

Scale 1:50 000 Échelle: 1 2 3 Miles. Contour interval 10 metres. Échelle des courbes 10 mètres.

Information concerning bench marks and horizontal survey measurements can be obtained from the Canada Centre for Mapping, Ottawa.

Échelle de conversion des altitudes: Metres 0 50 100 200 300 400 500 600 700 800 900 1000 Pieds

Scale 1:50 000 Échelle: 1 2 3 Miles. Contour interval 10 metres. Échelle des courbes 10 mètres.

Information concerning bench marks and horizontal survey measurements can be obtained from the Canada Centre for Mapping, Ottawa.

Échelle de conversion des altitudes: Metres 0 50 100 200 300 400 500 600 700 800 900 1000 Pieds

Scale 1:50 000 Échelle: 1 2 3 Miles. Contour interval 10 metres. Échelle des courbes 10 mètres.

Information concerning bench marks and horizontal survey measurements can be obtained from the Canada Centre for Mapping, Ottawa.

Échelle de conversion des altitudes: Metres 0 50 100 200 300 400 500 600 700 800 900 1000 Pieds

Scale 1:50 000 Échelle: 1 2 3 Miles. Contour interval 10 metres. Échelle des courbes 10 mètres.

Information concerning bench marks and horizontal survey measurements can be obtained from the Canada Centre for Mapping, Ottawa.

Échelle de conversion des altitudes: Metres 0 50 100 200 300 400 500 600 700 800 900 1000 Pieds