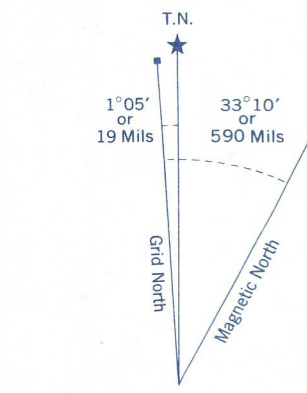



Refer to this map as: 95 C/9 EDITION 1 MCE SERIES A 733

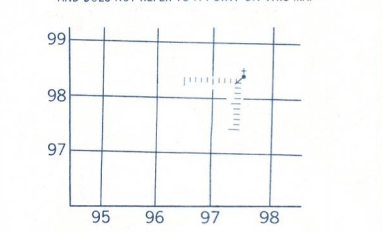


Use diagram only to obtain numerical values. APPROXIMATE MEAN DECLINATION 1970 FOR CENTRE OF MAP. Annual change decreasing 5.8"

ONE THOUSAND METRE UNIVERSAL TRANSVERSE MERCATOR GRID ZONE 10

GRID ZONE DESIGNATION	10V
1000 M. SQUARE IDENTIFICATION	DC

EXAMPLE OF METHOD USED TO GIVE A REFERENCE TO NEAREST 100 METRES



REFERENCE POINT	CHURCH (see above)
EASTING	Read number on grid line immediately to left of point. Estimate tenths of a square from this line eastward to point.
NORTHING	Read number on grid line immediately below point. Estimate tenths of a square from this line northward to point.
EXAMPLE MILITARY GRID REFERENCE	97584

Nearest similar grid reference 100,000 metres (about 62 miles)

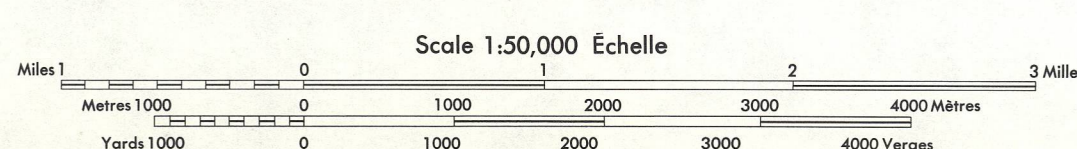
Produced, 1969, by the SURVEYS AND MAPPING BRANCH, DEPARTMENT OF ENERGY, MINES AND RESOURCES from aerial photographs taken in 1963 and 1964. First survey, 1963. Printed 1971.

This Provisional Map is equivalent to a standard map in accuracy of content.

Some names on this map are not yet official. Corrections or additions are invited by the Surveys and Mapping Branch.

CONTOUR INTERVAL 100 FEET Elevations in Feet above Mean Sea Level. North American Datum 1957. Transverse Mercator Projection.

CHINKEH CREEK NORTHWEST TERRITORIES - YUKON TERRITORY



Cette carte provisoire équivaut à une carte régulière au point de vue précision de l'information.

Certains noms inscrits sur cette carte ne sont pas encore officiels. La Direction des levés et de la cartographie saurait gré au public de lui signaler corrections et additions.

EQUIDISTANCE DES COURBES 100 PIEDS Elevations en pieds au-dessus du niveau moyen de la mer. Système de référence géodésique nord-américain, 1957. Projection transverse de Mercator.

Établie en 1969, par la DIRECTION DES LEVÉS ET DE LA CARTOGRAPHIE, MINISTÈRE DE L'ÉNERGIE, DES MINES ET DES RESSOURCES, d'après des photographies aériennes prises en 1963 et 1964. Les levés ont été terminés en 1963. Imprimée en 1971.

Ces cartes sont en vente au Bureau de distribution des cartes, ministère de l'Énergie, des Mines et des Ressources, Ottawa.

MCGILL UNIVERSITY MAP COLLECTION JAN 18 1977 GEOGRAPHY DEPARTMENT MONTREAL