

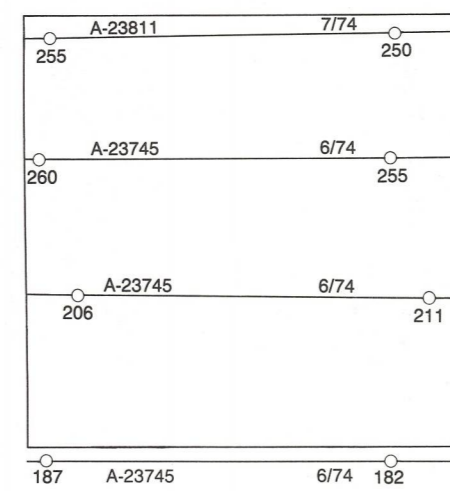
Military users, refer to this map as: R f rence de cette carte pour usage militaire: S RIE A 701 S RIE MAP 53 N/13 CARTE EDITION 1 MCE EDITION

KEKAYAW RIVER 53 N/13 EDITION 1 EDITION

LEGEND - L G NDE

- ROAD, HARD SURFACE; ROAD, LOOSE SURFACE; TRAIL, CUT LINE, PORTAGE; BUILTUP AREA; BRIDGE; SEALPLATE BASE; SEAPLANE ANCHORAGE; HOUSE, BARN; CHURCH, SCHOOL, POST OFFICE; TOWER, LANDMARK OBJECT; WELL, OIL, GAS, TANK, WATER; POWER TRANSMISSION LINE; MINE, GRAVEL PIT; CUTTING, EMBANKMENT; INTERNATIONAL, PROVINCIAL BOUNDARY; PROVINCIAL BOUNDARY, UNSURVEYED; COUNTY, DISTRICT BOUNDARY; TOWNSHIP, PARISH BOUNDARY; MUNICIPALITY BOUNDARY; RESERVE, SANCTUARY, PARK, ETC. BOUNDARY; OUTLINED LANDMARK AREA BOUNDARY APPROXIMATE, ETC.; D.L.S. TOWNSHIP CORNER, SURVEYED; UNSURVEYED; D.L.S. SECTION CORNERS; HORIZONTAL CONTROL POINT; BENCH MARK WITH ELEVATION; SPOT ELEVATION, PRECISE; STREAM OR SHORELINE, INDEFINITE; LAKE, INTERMITTENT; LAKE, SHALLOW; FLOODED LAND; MARSH, SWAMP, WOODS; STRING BOG; DRY RIVER BED WITH CHANNELS; RAPIDS, FALLS, RAPIDS; FORESHORE FLATS, SAND IN WATER, ROCKS; TUNDRA, LAKES IN TUNDRA; POLYTONS; PALSIA BOG; DAM, WHARF; ICEFIELD (GLACIER); MORANE; PINGO; DITCH; CONTOURS; APPROXIMATE CONTOURS; DEPRESSION CONTOUR; CLIFF; SPOT ELEVATION, APPROXIMATE; LAND, WATER; ESKER; SAND, SAND DUNES, RAISED BEACHES; HISTORIC SITE; WOODED AREA, FOREST, CLEARED AREA.

PHOTOGRAPHY PHOTOGRAPHIE COMPILED COMPILATION RESTITUTION



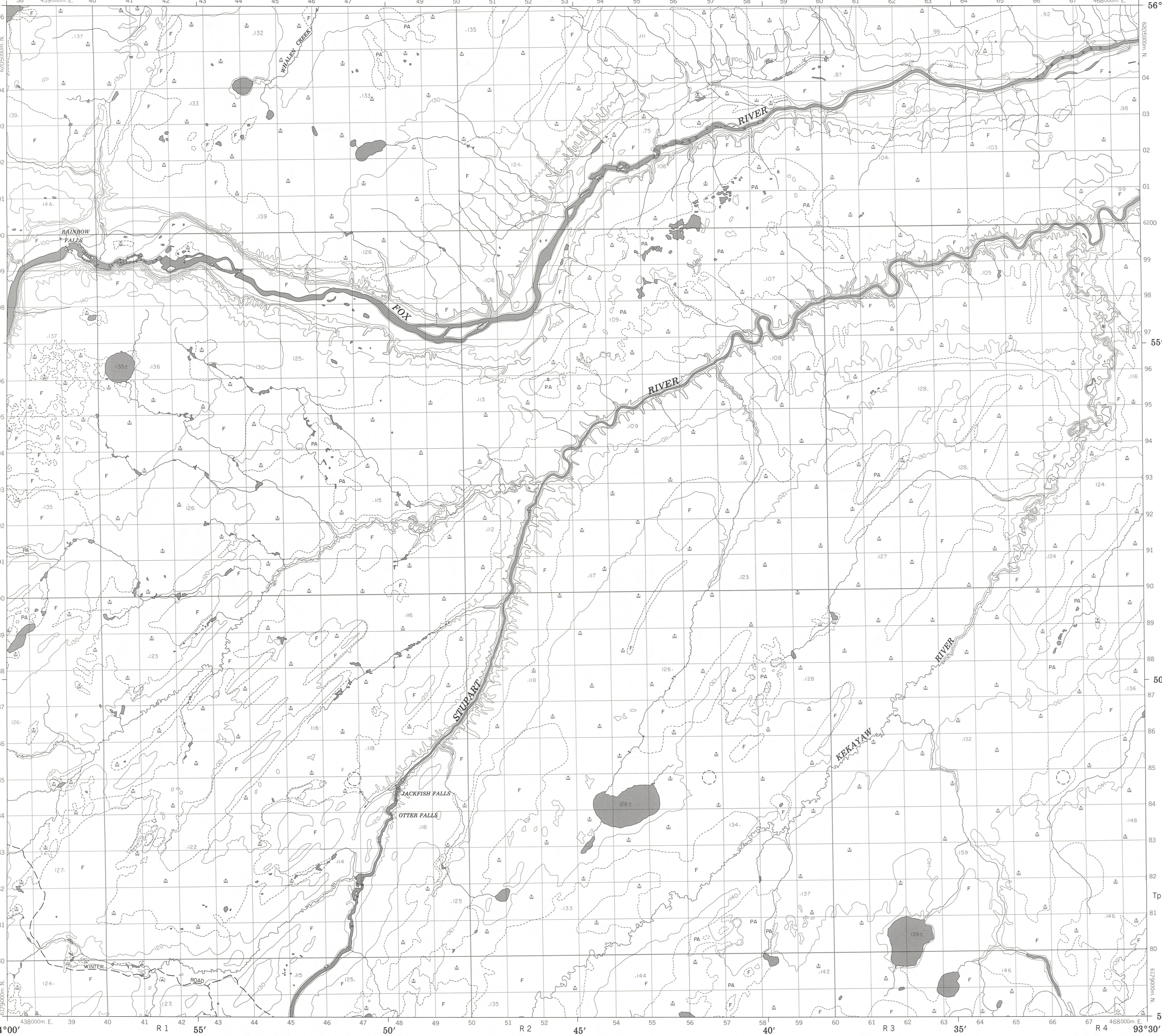
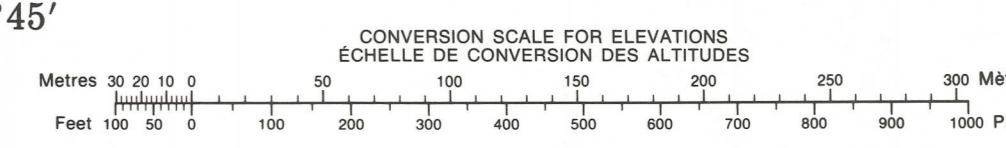
GRID ZONE DESIGNATION DESIGNATION DE LA ZONE DE QUADRILLAGE: 15 U; 100 000-SQUARE IDENTIFICATION IDENTIFICATION DU CARRE DE 100 000 m: VN 62; VM

EXAMPLE OF METHOD USED TO OBTAIN A REFERENCE TO METERS 100 METRES EXEMPLE DE LA M THODE EMPLOY E POUR FIXER DES REPÈRES   100 MÈTRES

REVISION; REFERENCE POINT CHURCH -  GLISE; EASTING; NORTHING; GRID REFERENCE; 375984

Table with grid coordinates: 54 D/1, 54 C/4, 54 C/3, 53 M/16, 53 N/13, 53 N/14, 53 M/9, 53 N/12, 53 N/11

ONE THOUSAND METRE UNIVERSAL TRANSVERSE MERCATOR GRID; ZONE 15 QUADRILLAGE DE MILLE MÈTRES; TRANSVERSE UNIVERSEL DE MERCATOR



METRIC/M TRIQUE

METRIC/M TRIQUE

PRODUCED BY THE SURVEYS AND MAPPING BRANCH, DEPARTMENT OF ENERGY, MINES AND RESOURCES, OTTAWA, PUBLISHED IN 1986; COORDINATES OBTAINED FROM THE CANADA MAP OFFICE;   1986, HER MAJESTY THE QUEEN IN RIGHT OF CANADA, DEPARTMENT OF ENERGY, MINES AND RESOURCES.

ELEVATIONS IN METRES ABOVE MEAN SEA LEVEL; CONTOUR INTERVAL... 10 METRES; NORTH AMERICAN DATUM 1987; TRANSVERSE MERCATOR PROJECTION; KEKAYAW RIVER MANITOBA; EAST OF SECOND MERIDIAN EAST; EST DU DEUXIEME M RIDIAN EST; Scale 1:50 000;  chelle; METERS 0 1000 2000 3000 4000; Miles 0 1 2 3

ALTITUDES EN MÈTRES;  QUIDISTANCE DES COURBES... 10 MÈTRES; S RIE A 701 S RIE MAP 53 N/13 CARTE EDITION 1 MCE EDITION; PROJECTION TRANSVERSE DE MERCATOR; POUR TOUT RENSEIGNEMENT CONCERNANT LES REPÈRES ET BORNES ALTIM TRIQUES, S'ADRESSER AUX LEVYS G OD SIQUES, DIRECTION DES LEVYS ET DE LA CARTOGRAPHIE, OTTAWA.

 TABL  PAR LA DIRECTION DES LEVYS ET DE LA CARTOGRAPHIE, MINISTÈRE DE L' NERGIE, DES MINES ET DES RESSOURCES, OTTAWA, PUBLI E EN 1986; LES COORDONN ES SONT EN VENTE AU BUREAU DES CARTES DU CANADA, MINISTÈRE DE L' NERGIE, DES MINES ET DES RESSOURCES, OTTAWA, OU CHEZ LE VENDOR LE PLUS PRÈS;   1986, SA MAJEST  LA REINE OU LE CHEF DU CANADA, MINISTÈRE DE L' NERGIE, DES MINES ET DES RESSOURCES.