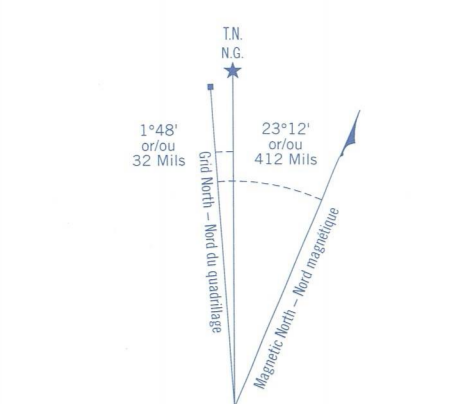
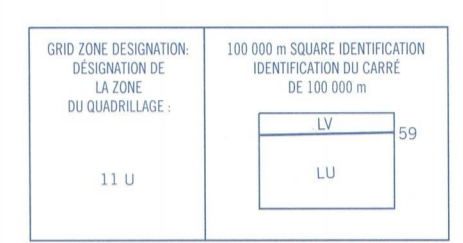


Military users, refer to this map as Références de cette carte pour usage militaire	SERIES A 721 SERIE
MAP 83 E/3 CARTE	EDITION 3 ÉDITION



Use of this map is restricted to military purposes only. Références de cette carte pour usage militaire.

Universal Transverse Mercator (UTM) Zone 11
 QUADRANGLE UNIVERSSEL TRANSVERSE DE MERCATOR DE MILLE MÈTRES



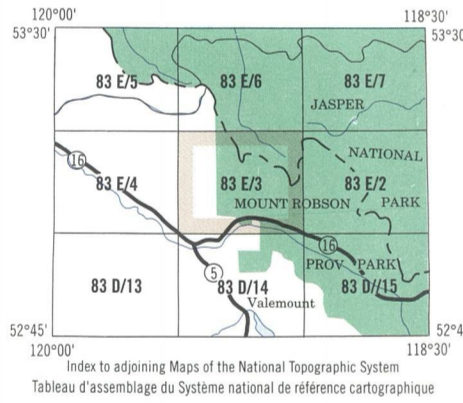
EXAMPLES OF METRIC USES TO USE RÉFÉRENCES EN MÈTRES EXEMPLES DE LA MÉTRIQUE UTILISÉE POUR LES CAS DÉCRIS EN MÉTRÉSIQUES

REFERENCE POINT: CHURCH - ÉGLISE (see above)

CONTIN: Read number on profile corresponding to left of point. Additive: Read number on a line of quadrangle immediately to point of note. Contour: Number of a square from this level upward to point. Elevation: Number of a square from this level upward to point. Contour: Number of a square from this level upward to point.

NOTE: Read number on grid line immediately above point. CONTINUED: Read number on a line of quadrangle immediately above point. Elevation: Number of a square from this level upward to point. Contour: Number of a square from this level upward to point.

REFERENCE: 975000
 The reference contour is the 975000 contour.



LOCAL DEALER DÉTAILLANT LOCAL

NRCan TOPOGRAPHIC MAPS
 LES CARTES TOPOGRAPHIQUES DE NRCan
MOUNT ROBSON
 83 E/3

SOURCES:
 Geographic Survey Division
 British maps, geodetic survey monuments and coordinate conversion

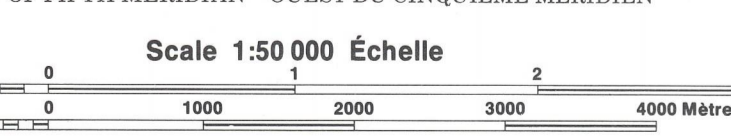
SOURCES:
 Division des levés géodésiques
 Répères de nivellement, bornes altimétriques et conversion de coordonnées

PRODUCED BY THE CANADA CENTRE FOR MAPPING, NATURAL RESOURCES CANADA, INFORMATION CURRENT AS OF 1994, PUBLISHED 1996.
 COPIES MAY BE OBTAINED FROM THE CANADA MAP OFFICE, OTTAWA, OR YOUR NEAREST MAP DEALER.
 © 1996, HER MAJESTY THE QUEEN IN RIGHT OF CANADA.

We welcome your comments.
 Just phone us at 1-800-465-MAPS.

Roads:	Roads:	Other symbols:
hard surface	revêtement dur	mountain peak
loose surface, dry weather	revêtement dur	mountain peak
loose surface, wet weather	revêtement dur	mountain peak
loose surface, dry weather	revêtement dur	mountain peak
loose surface, wet weather	revêtement dur	mountain peak
loose surface, dry weather	revêtement dur	mountain peak
loose surface, wet weather	revêtement dur	mountain peak
loose surface, dry weather	revêtement dur	mountain peak
loose surface, wet weather	revêtement dur	mountain peak

MOUNT ROBSON
 BRITISH COLUMBIA ALBERTA
 COLOMBIE-BRITANNIQUE ALBERTA
 WEST OF FIFTH MERIDIAN / OUEST DU CINQUIÈME MÉRIDIEN



CONVERSION SCALE FOR ELEVATIONS	ÉCHELLE DE CONVERSION DES ALTITUDES
Meters 30 40 50 60 70 80 90 100	Meters 100 200 300 400 500 600 700 800 900 1000
Feet 100 200 300 400 500 600 700 800 900 1000	Feet 1000 2000 3000 4000 5000 6000 7000 8000 9000 10000

ÉTABLIE PAR LE CENTRE CANADIEN DE CARTOGRAPHIE, RESSOURCES NATURELLES CANADA, RENSEIGNEMENTS À JOUR EN 1994, PUBLIÉE EN 1996.
 LES CARTES SONT EN VENTE AU BUREAU DES CARTES DU CANADA, OTTAWA, OU CHEZ LE VENEUR LE PLUS PRÈS.
 © 1996, SA MAJESTÉ LA REINE DU CHEF DU CANADA.

Nous apprécions vos commentaires.
 Téléphonnez-nous au 1-800-465-6277.

