

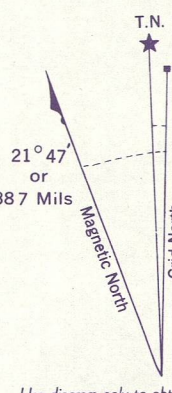
Refer to this Map as: 21 1/4 West Half EDITION 1 A5E SERIES A 791



CANADA
DEPARTMENT OF MINES AND TECHNICAL SURVEYS
SURVEYS AND MAPPING BRANCH

REFERENCE

- 19 Roads:
hard surface, all weather more than 2 lanes 2 lanes
hard surface, all weather less than 2 lanes 2 lanes
loose surface, all weather 2 lanes or more less than 2 lanes
loose surface, dry weather 2 lanes or more less than 2 lanes
18 Cart Track, Snow or Winter Road
Trail or Portage
17 Railways:
standard gauge, multiple track
standard gauge, single track
abandoned
narrow gauge, single track
16 Bridges:
cutting, embankment
road, railway
overpass, underpass
15 Boundaries:
International
Province or State
County or District
Township or Parish
Reservation, Indian, Park, etc.
14 Surveyed Line:
Power Transmission Line
Telephone Line, trunk route
Horizontal Control Point
Boundary Mon.
13 Bench Mark
Spot Elevation, (in feet) 782
Building: Barn
Mill or Factory, small
Church, Cemetery
School, Post Office
Mine or Open Cut
Quarry
Sand or Gravel Pit
Lake, intermittent or Pond
Lake or Shoreline, indefinite
12 Stream, intermittent or dry
Irrigation Canal or Ditch
Marsh or Swamp
Inundated Land
11 Falls, Rapids
Foreshore Flats
Bluff, Cliff or Escarpment
Lighthouse
Wharf or Pier, Ferry
Breakwater
10 Reef, Rock or Small Island
Contours:
elevation
approximate
09 Wooded Area
Orchard



Use diagram only to obtain numerical values.
APPROXIMATE MEAN DECLINATION 1954
FOR CENTRE OF SHEET
Annual magnetic change 1'30" easterly

TO GIVE GRID REFERENCE ON THIS SHEET
FIGURES, IGNORE THE SMALLER FIGURES PRINTED AROUND THE MARGIN
of the map. These are for finding the full co-ordinates.
USE ONLY THE LARGER FIGURES PRINTED IN THE MARGIN OR
ON THE FACE OF THE MAP. Viz. 5 79

POINT	HORIZONTAL CONTROL POINT
FOR STANDARD MILITARY GRID REFERENCE	
East	North
Take West edge of square in which point lies, and read the figure printed opposite this line on North or South margin or on the line itself on the face of the map. (Continue south-eastwards.)	Take South edge of square in which point lies, and read the figure printed opposite this line on East or West margin or on the line itself on the face of the map. (Continue north-westwards.)
81	11
2	4
East 812	North 114
STANDARD MILITARY GRID REFERENCE	812114 (To nearest 100 Metres)
Nearest similar grid reference - 100,000 Metres (Approximately 63 Miles)	

ONE THOUSAND METRE
UNIVERSAL TRANSVERSE MERCATOR GRID
ZONE 19

5101	5102	5103	5104	5105
FLORENCEVILLE	COLDESTREAN			
WOODSTOCK	MILLVILLE			
FORTEVILLE	CANTERBURY			

INDEX TO ADJOINING SHEETS

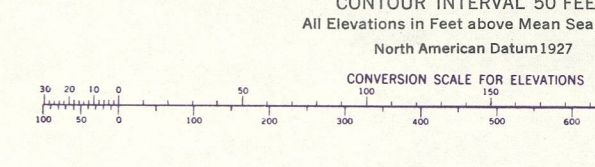
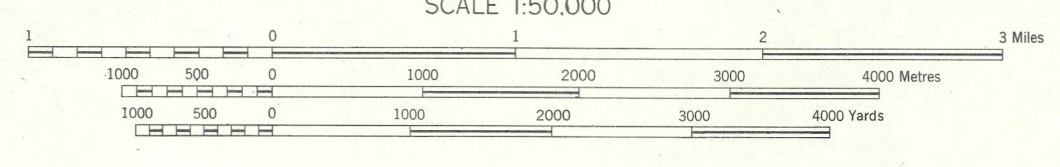
MAGNETIC DECLINATION 20'58" WEST,
AT CENTRE OF SHEET 1954.
Annual magnetic change 1'30" easterly.

WOODSTOCK
NEW BRUNSWICK
AND MAINE
21 1/4 WEST HALF
FIRST EDITION

MCGILL UNIVERSITY
MAP COLLECTION
GEOGRAPHY DEPARTMENT
MONTREAL

GEOG. 65

Produced by the Surveys and Mapping Branch,
Department of Mines and Technical Surveys, 1954,
from air photographs taken in 1944 and 1945.
U.S.A. Information supplied by the United States
Geological Survey.
Printed by the Army Survey Establishment, R.C.E.,
Department of National Defence, 1954.
Copies may be obtained from the Map Distribution
Office, Department of Mines and Technical Surveys,
Ottawa, at 25 cents each.



SUPERSEDED
EDITION