PROVISIONAL MAP
93 F/3

1:50,000

CANADA

EDITION 1

CARTE PROVISOIRE
93 F/3

Refer to this map as: 93 F/3 EDITION 1 MCE SERIES A 721

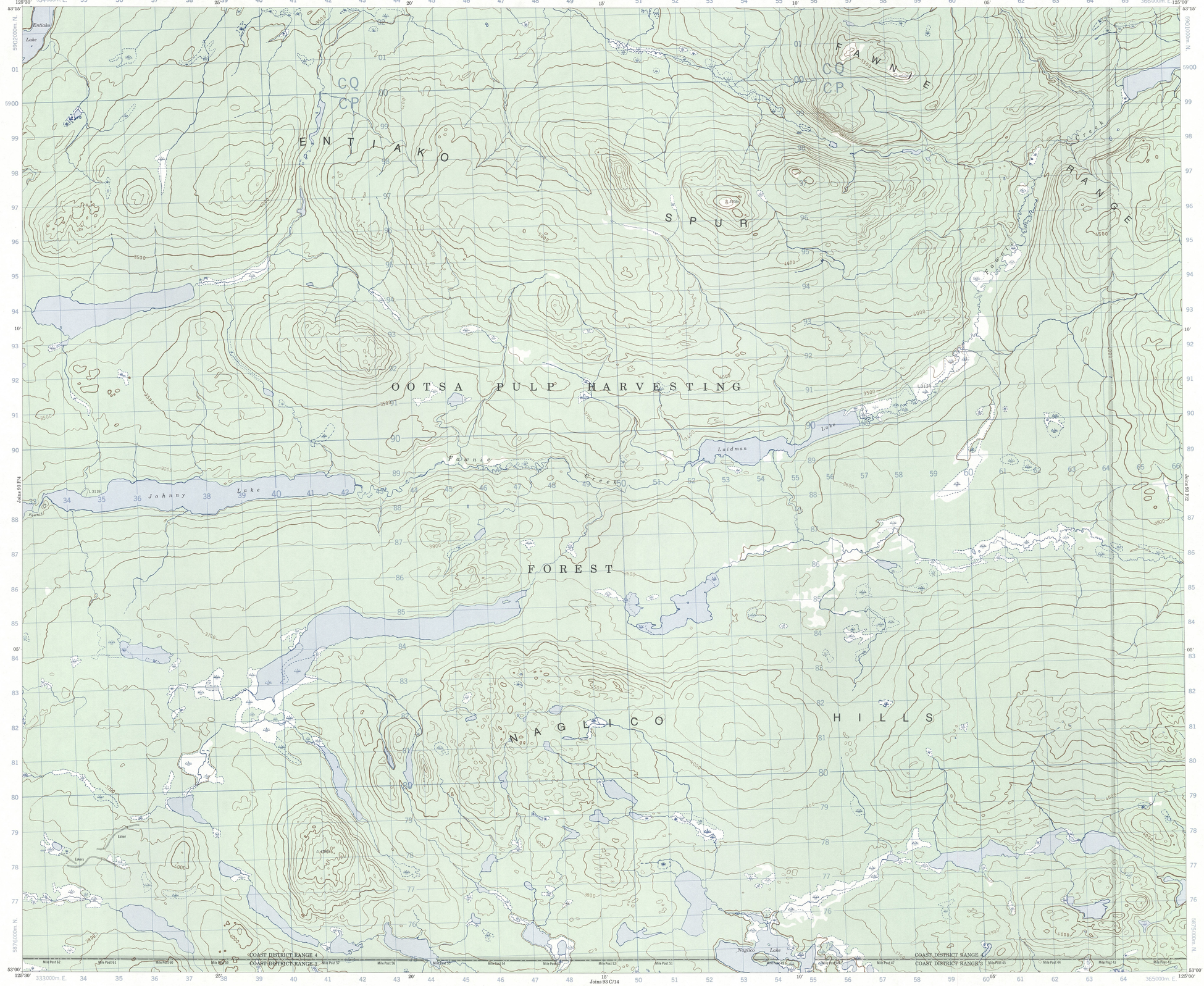

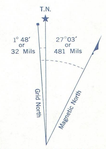

Use diagram only to obtain numerical values.
APPROXIMATE MEAN DECLINATION 1968
FOR CENTRE OF MAP
Annual change decreasing 3.5'

ONE THOUSAND METRE
UNIVERSAL TRANSVERSE MERCATOR GRID
ZONE 10

GRID ZONE DESIGNATION	100,000 M. SQUARE IDENTIFICATION
10U	CQ / CP, 59

EXAMPLE OF METHOD USED
TO GIVE A REFERENCE TO NEAREST 100 METRES
THE FOLLOWING GRID REFERENCE IS A SAMPLE ONLY
AND DOES NOT REFER TO A POINT ON THIS MAP



REFERENCE POINT	CHURCH (as above)	
EASTING: Read number on grid line immediately to left of point		97
Estimate tenths of a square from this line eastward to point		5
		975
NORTHING: Read number on grid line immediately below point		98
Estimate tenths of a square from this line northward to point		4
		984

EXAMPLE MILITARY GRID REFERENCE 975984

Nearest similar grid reference 100,000 metres (about 63 miles)

McGILL UNIVERSITY
MAP COLLECTION
SEP 1 1970
GEOGRAPHY DEPARTMENT
MONTREAL

Produced, 1967, by the SURVEYS AND MAPPING BRANCH, DEPARTMENT OF ENERGY, MINES AND RESOURCES, from aerial photographs taken in 1964. Field surveys 1966. Printed 1969.

Copies may be obtained from the Map Distribution Office, Department of Energy, Mines and Resources, Ottawa.

FAWNIE CREEK
BRITISH COLUMBIA

Scale 1:50,000 Échelle

Miles 1 — 0 — 1 — 2 — 3 Milles
Metres 1000 — 0 — 1000 — 2000 — 3000 — 4000 Mètres
Yards 1000 — 0 — 1000 — 2000 — 3000 — 4000 Verges

This Provisional Map is equivalent to a standard map in accuracy of content.

Some names on this map are not yet official. Corrections or additions are invited by the Surveys and Mapping Branch.

CONTOUR INTERVAL 100 FEET
Elevations in Feet above Mean Sea Level
North American Datum 1927
Transverse Mercator Projection

Cette carte provisoire équivaut une carte régulière au point de vue précision de l'information.

Certains noms inscrits sur cette carte ne sont pas encore officiels. La Direction des levés et de la cartographie saurait gré au public de lui signaler corrections et additions.

ÉQUIDISTANCE DES COURBES 100 PIEDS
Élévations en pieds au-dessus du niveau moyen de la mer
Niveau de référence nord-américain 1927
Projection transverse de Mercator

Établie en 1967, par la DIRECTION DES LEVÉS ET DE LA CARTOGRAPHIE, MINISTÈRE DE L'ÉNERGIE, DES MINES ET DES RESSOURCES, d'après des photographies aériennes prises en 1964. Levés sur le terrain en 1966. Imprimée en 1969.

Ces cartes sont en vente au Bureau de distribution des cartes, ministère de l'Énergie, des Mines et des Ressources, Ottawa.

SUPERSEDED
EDITION

93 F/3
EDITION 1