



57°00' 55' 50' 45'

LEGEND - LÉGENDE

Legend table with two columns: English and French. It lists symbols for roads, landmarks, drainage, relief, and other features. Includes symbols for roads, landmarks, drainage, relief, and other features.

Table with 2 columns: PHOTOGRAPHY (COMPILED) and PHOTOGRAPHIE (RESTITUTION). It lists grid coordinates and dates for various aerial photographs.

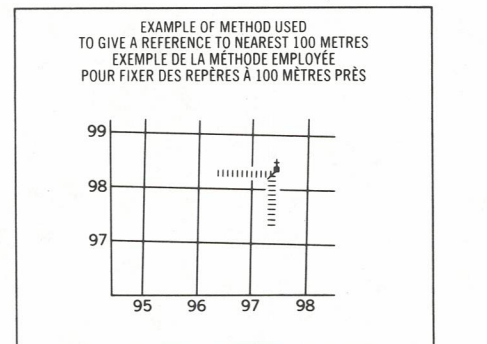
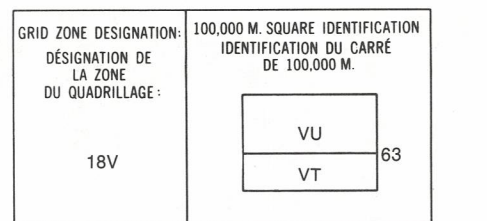
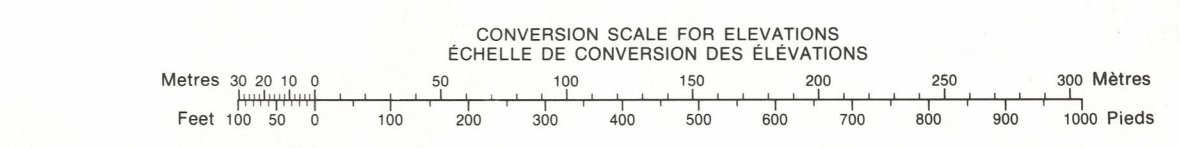


Table with 2 columns: REVISION and REVISION. It lists grid coordinates and dates for map revisions.

REFERENCE POINT CHURCH - EGLISE (see above) and other grid reference information.

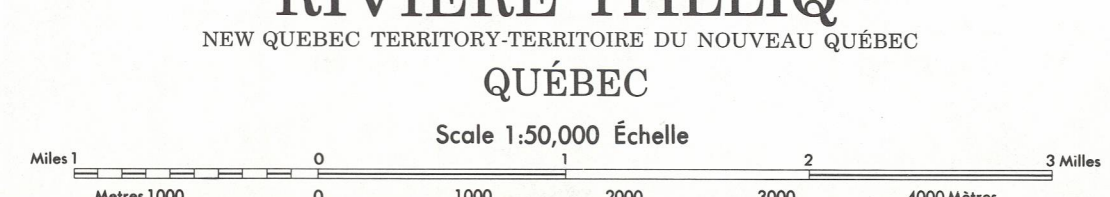
Table showing grid coordinates for the 1:50,000 scale map: 34 F/2, 34 F/1, 34 G/4, 34 C/15, 34 C/16, 34 B/13, 34 C/10, 34 C/9, 34 B/12.

ONE THOUSAND METRE UNIVERSAL TRANSVERSE MERCATOR GRID ZONE 18 and other grid information.



Produced by the Surveys and Mapping Branch, Department of Energy, Mines and Resources, Ottawa, 1976. Information current as of 1977.

ELEVATIONS IN METRES ABOVE MEAN SEA LEVEL. Contour interval: 20 METRES. NORTH AMERICAN DATUM 1927. TRANSVERSE MERCATOR PROJECTION.



ELEVATIONS IN METRES AU-DESSUS DU NIVEAU MOYEN DE LA MER. ÉQUIDISTANCE DES COURBES: 20 MÈTRES. SYSTÈME DE RÉFÉRENCE GÉODÉSIQUE NORD-AMÉRICAIN 1927. PROJECTION TRANSVERSE DE MERCATOR.

ÉTABLI PAR LA DIRECTION DES LEVÉS ET DE LA CARTOGRAPHIE, MINISTÈRE DE L'ÉNERGIE, DES MINES ET DES RESSOURCES, OTTAWA, EN 1976.