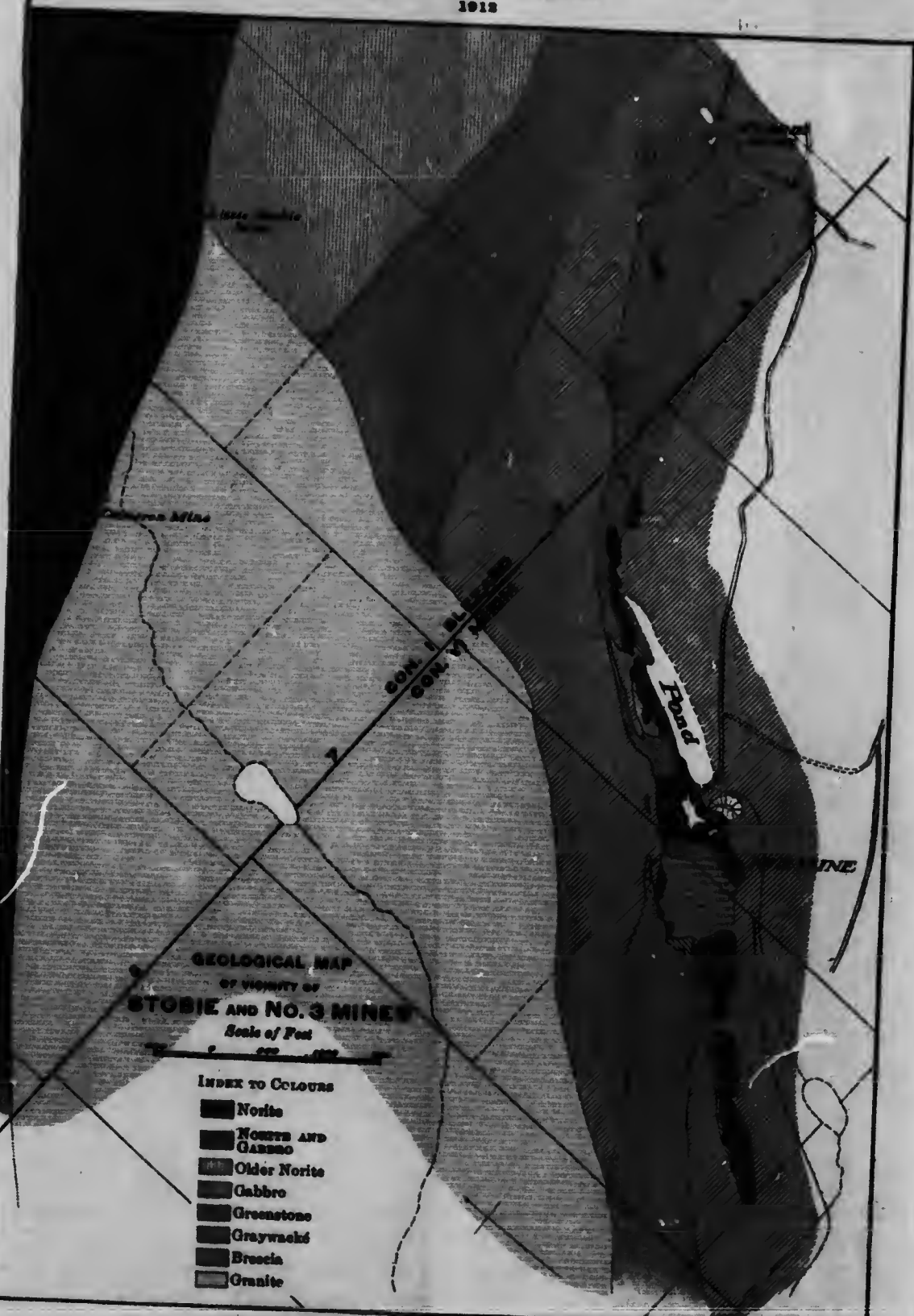


CANADA
DEPARTMENT OF MINES
MINES BRANCH









HON. ROBERT ROBERTS, MINISTER; A. P. LOW, LL.D., DEPUTY MINISTER;
EUGENE HAANEL, Ph.D., DIRECTOR.

1913



GEOLOGICAL MAP
OF VICINITY OF
STOBIE AND NO. 3 MINE
Scale of Feet

INDEX TO COLOURS

-  Norite
-  NORITE AND GABBRO
-  Older Norite
-  Gabbro
-  Greenstone
-  Graywacke
-  Breccia
-  Granite