
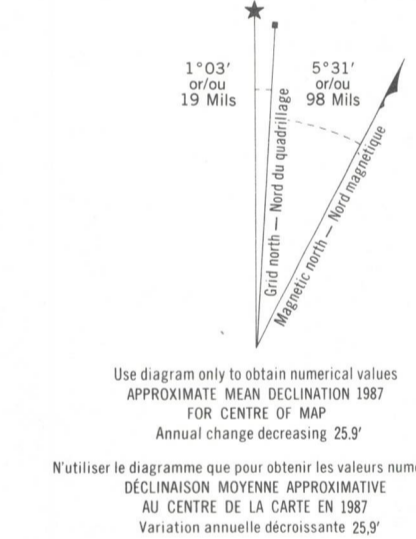



Military users, refer to this map as: Références de cette carte pour usage militaire. SERIES A 701 SÉRIE MAP 64 H/12 CARTE ÉDITION 2 MCE ÉDITION

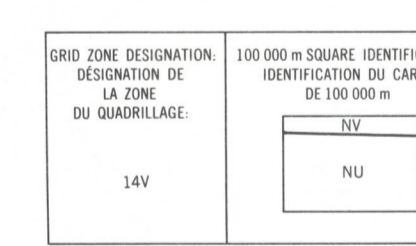
MAJURY LAKE 64 H/12 ÉDITION 2 ÉDITION



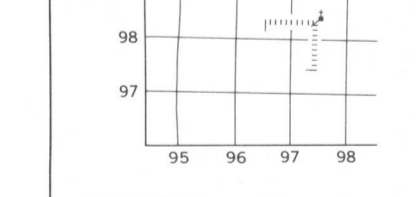
LEGEND - LÉGENDE. Table listing symbols for various features: ROAD, BRIDGE, CHURCH, TOWER, WELLS, POWER LINES, BOUNDARIES, etc. Includes French and English descriptions.



ONE THOUSAND METRE UNIVERSAL TRANSVERSE MERCATOR GRID ZONE 14



EXAMPLE OF METHOD USED TO GIVE A REFERENCE TO NEAREST 100 METRES



REFERENCE POINT CHURCH - ÉGLISE. EASTING: Road number on grid line immediately to left of point. NORTHING: Road number on grid line immediately below point.

PRODUCED BY THE SURVEYS AND MAPPING BRANCH, DEPARTMENT OF ENERGY, MINES AND RESOURCES. PUBLISHED IN 1987.

ELEVATIONS IN FEET ABOVE MEAN SEA LEVEL. CONTOUR INTERVAL: 25 FEET. NORTH AMERICAN DATUM 1927. TRANSVERSE MERCATOR PROJECTION.

MAJURY LAKE MANITOBA. Scale 1:50 000 Échelle. Includes a graphical scale bar in meters and miles.

ALTITUDES EN PIEDS. ÉQUIDISTANCE DES COURBES: 25 PIEDS. SYSTÈME DE RÉFÉRENCE GÉODÉSIQUE NORD-AMÉRICAIN 1927. PROJECTION TRANSVERSE DE MÉRICATOR.

ÉTABLI PAR LA DIRECTION DES LEVÉS ET DE LA CARTOGRAPHIE, MINISTÈRE DE L'ÉNERGIE, DES MINES ET DES RESSOURCES. PUBLIÉ EN 1987.

64 G/16 64 H/13 64 H/14. 64 G/9 64 H/12 64 H/11. 64 G/8 64 H/5 64 H/6.

MAJURY LAKE 64 H/12 ÉDITION 2 ÉDITION