



GEOLOGICAL MAP
of the
UNITED STATES
CANADA &c.












COMPILED FROM THE STATE SURVEYS
OF THE U. S. AND OTHER SOURCES.

By

C. LYELL Esq.^r

For authorities see description of Map.

Explanation of the colouring

- | | | |
|----|---|--|
| 1 |  | <i>alluvium & post pliocene</i> |
| 2 |  | <i>Miocene</i> |
| 3 |  | <i>Eocene</i> |
| 4 |  | <i>Oligocene</i> |
| 5 |  | <i>Red Volts? Virginia</i> |
| 6 |  | <i>New Red Sandstone & Trip.</i> |
| 7 |  | <i>Coal Measures</i> |
| 8 |  | <i>Carboniferous Limestone & gypsum of Nova Scotia</i> |
| 9 |  | <i>Old Red Sandstone of Devonian</i> |
| 10 |  | <i>Hamilton group</i> |
| 11 |  | <i>Helderberg series</i> |