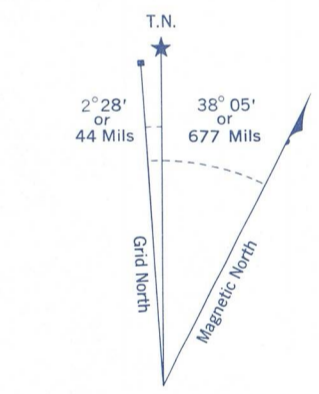
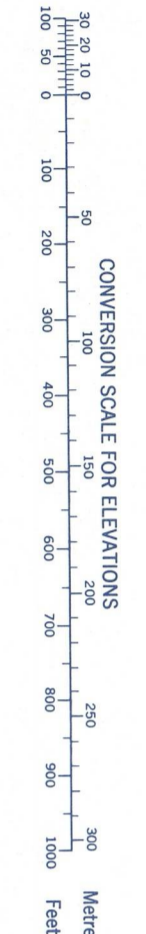


Refer to this map as: 95 N/12 EDITION 1 MCE SERIES A 733



Use diagram only to obtain numerical values. APPROXIMATE MEAN DECLINATION 1970 FOR CENTRE OF MAP. Annual change decreasing 6.4'

ONE THOUSAND METRE UNIVERSAL TRANSVERSE MERCATOR GRID ZONE 10

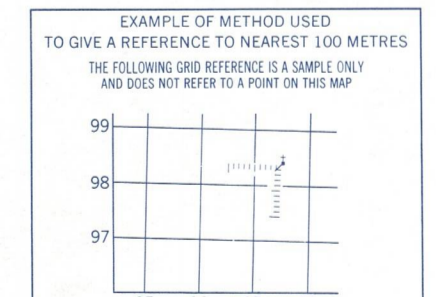
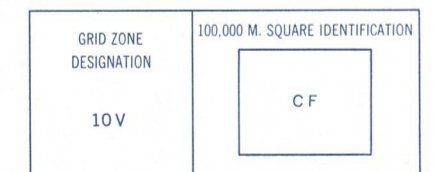



Table with columns for Reference Point and Church (as above), showing Easting and Northing values.

BROWN NUMBERED TICKS INDICATE THE 1000 METRE U.T.M. GRID ZONE 9

McGILL UNIVERSITY MAP COLLECTION JUN 11 1973 GEOGRAPHY DEPARTMENT MONTREAL

Produced in 1969 by the SURVEYS AND MAPPING BRANCH, DEPARTMENT OF ENERGY, MINES AND RESOURCES...

This Provisional Map is equivalent to a standard map in accuracy of content. Some names on this map are not yet official...



Cette carte provisoire équivaut à une carte régulière au point de vue précision de l'information. Certains noms inscrits sur cette carte ne sont pas encore officiels...

Établie en 1969 par la DIRECTION DES LEVÉS ET DE LA CARTOGRAPHIE, MINISTÈRE DE L'ÉNERGIE, DES MINES ET DES RESSOURCES...