PROVISIONAL MAP

87 C/5

1:50,000

CANADA

EDITION 1

CARTE PROVISOIRE

87 C/5

Refer to this map as: 87 C/5 EDITION 1 MCE SERIES A 733

Produced, 1968, by the SURVEYS AND MAPPING BRANCH, DEPARTMENT OF ENERGY, MINES AND RESOURCES, from aerial photographs taken in 1965. Printed 1971.

Copies may be obtained from the Map Distribution Office, Department of Energy, Mines and Resources, Ottawa.

The daily change of the North Magnetic Pole causes the Magnetic compass to be very erratic in this area.

La variation diurne du pôle Nord magnétique affoie le compas magnétique dans cette région.

TINNEY POINT

DISTRICT OF MACKENZIE

NORTHWEST TERRITORIES

Scale 1:50,000 Échelle

Miles 1 — 0 — 1 — 2 — 3 Milles

Metres 1000 — 0 — 1000 — 2000 — 3000 — 4000 Mètres

Yards 1000 — 0 — 1000 — 2000 — 3000 — 4000 Verges

This Provisional Map is equivalent to a standard map in accuracy of content.

Some names on this map are not yet official. Corrections or additions are invited by the Surveys and Mapping Branch.

CONTOUR INTERVAL 50 FEET

Elevations in Feet above Mean Sea Level

North American Datum 1927

Transverse Mercator Projection

Cette carte provisoire équivaut une carte régulière au point de vue précision de l'information

Certains noms inscrits sur cette carte ne sont pas encore officiels. La Direction des levés et de la cartographie savurait gré au public de lui signaler corrections et additions.

ÉQUIDISTANCE DES COURBES 50 PIEDS

Élévations en pieds au-dessus du niveau moyen de la mer

Système de référence géodésique nord-américain, 1927

Projection transverse de Mercator

Établie en 1968, par la DIRECTION DES LEVÉS ET DE LA CARTOGRAPHIE, MINISTÈRE DE L'ÉNERGIE, DES MINES ET DES RESSOURCES, d'après des photographies aériennes prises en 1965. Imprimée en 1971.

Ces cartes sont en vente au Bureau de distribution des cartes, ministère de l'Énergie, des Mines et des Ressources, Ottawa.



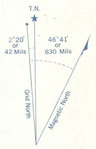

Use diagram only to obtain numerical values.
APPROXIMATE MEAN DECLINATION 1969
FOR CENTRE OF MAP
Annual change decreasing 10.3'

ONE THOUSAND METRE
UNIVERSAL TRANSVERSE MERCATOR GRID
ZONE 11

GRID ZONE DESIGNATION	100,000 M. SQUARE IDENTIFICATION
11 W	LH MH / LG MG

EXAMPLE OF METHOD USED TO GIVE A REFERENCE TO NEAREST 100 METRES

THE FOLLOWING GRID REFERENCE IS A SAMPLE ONLY AND DOES NOT REFER TO A POINT ON THIS MAP

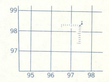

REFERENCE POINT	CHURCH	(as above)
EASTING: Read number on grid line immediately to left of point	97	
Estimate tenths of a square from this line eastward to point		5
	975	
NORTHING: Read number on grid line immediately below point	98	
Estimate tenths of a square from this line northward to point		4
	984	

EXAMPLE MILITARY GRID REFERENCE 975984

Nearest similar grid reference (100,000 metres (about 63 miles)

BROWN NUMBERED TICKS INDICATE THE 1000 METRE U.T.M. GRID ZONE 10

McGILL UNIVERSITY MAP CO. SEP 13

87 C/5

EDITION 1