

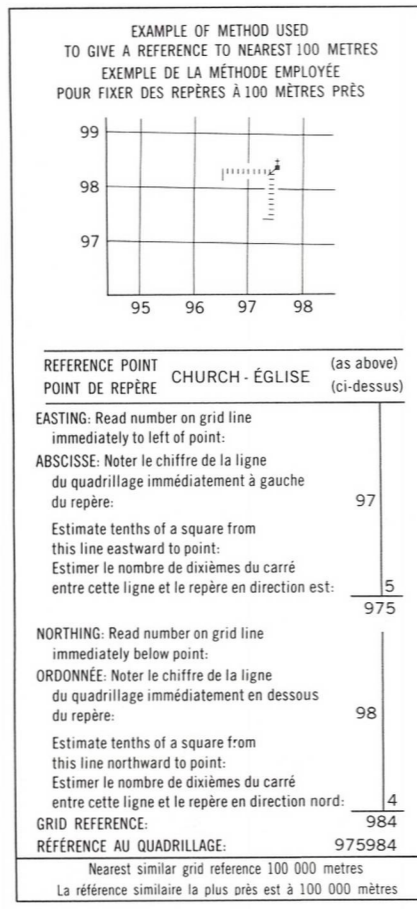
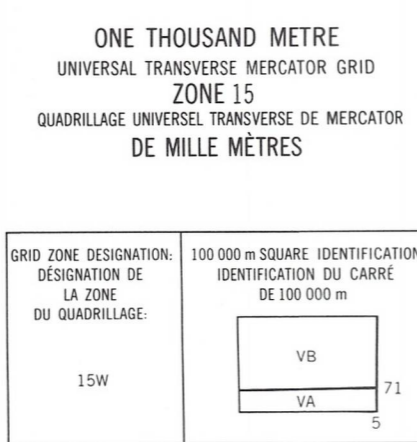
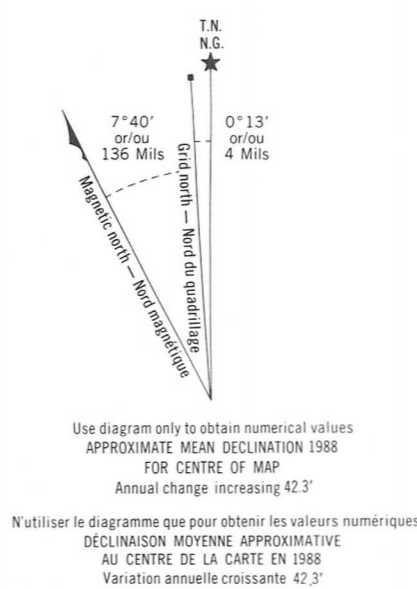
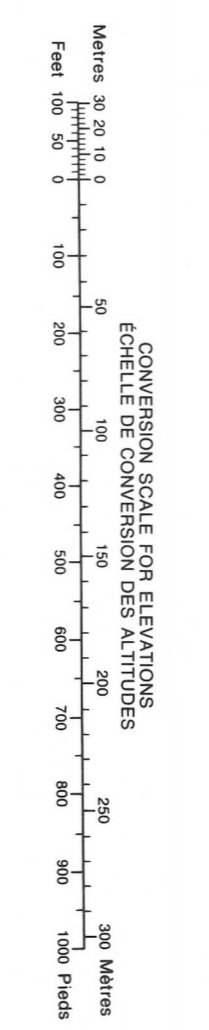
Military users, refer to this map as: Réference de cette carte pour usage militaire. SERIES A 701 SÉRIE MAP 56 C/3 CARTE EDITION 1 MCE ÉDITION



METRIC/MÉTRIQUE

METRIC/MÉTRIQUE

LEGEND - LÉGENDE. A detailed table listing symbols for various features such as roads, railways, bridges, water bodies, and boundaries. It includes both English and French descriptions for each symbol.



Grid reference table showing coordinates for adjacent map sheets. The table lists grid coordinates for sheets 56 C/5, 56 C/6, 56 C/7, 56 C/4, 56 C/3, 56 C/2, 55 N/13, 55 N/14, and 55 N/15.

PRODUCED BY THE SURVEYS AND MAPPING BRANCH, DEPARTMENT OF ENERGY, MINES AND RESOURCES, FROM AERIAL PHOTOGRAPHS TAKEN IN 1967 AND 1976, PUBLISHED IN 1986.

ELEVATIONS IN METRES ABOVE MEAN SEA LEVEL. CONTOUR INTERVAL 10 METRES. NORTH AMERICAN DATUM 1927. TRANSVERSE MERCATOR PROJECTION.

DISTRICT OF KEEWATIN. DISTRICT DE KEEWATIN. NORTHWEST TERRITORIES. TERRITOIRES DU NORD-OUEST. Scale 1:50 000. Échelle 1:50 000.

ALTITUDES EN MÈTRES. ÉQUIDISTANCE DES COURBES . . . 10 MÈTRES. SYSTÈME DE RÉFÉRENCE GÉODÉSIQUE NORD-AMÉRICAIN 1927. PROJECTION TRANSVERSE DE MERCATOR.

ÉTABLI PAR LA DIRECTION DES LÈVES ET DE LA CARTOGRAPHIE, MINISTÈRE DE L'ÉNERGIE, DES MINES ET DES RESSOURCES, À PARTIR DE PHOTOGRAPHES AÉRIENNES PRIS EN 1967 ET 1976, PUBLIÉE EN 1986.