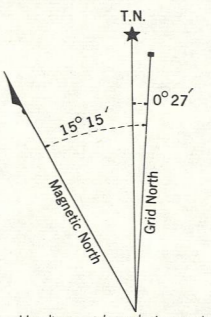




CANADA
DEPARTMENT OF NATIONAL DEFENCE
ARMY SURVEY ESTABLISHMENT

REFERENCE

- Roads:
 - hard surface, heavy duty — 3 or more lanes Part completed
 - hard surface, heavy duty — 2 lanes Route No.
 - hard surface, medium duty — 3 or more lanes 2 lanes
 - loose surface, graded and drained — 3 or more lanes Not less than 14 ft. wide
- Other Roads
 - Private Road — Poor condition
- Trail —
- Railway, double track — Station
- single track — Stop
- abandoned — Siding
- narrow gauge or electric —
- Bridge, underpass or overpass —
- Boundaries, international —
- Provincial —
- County —
- Township, Seigneurie or Parish —
- Reservation, Indian —
- Military, Nat. or Prov. Parks, etc. —
- Electric Power Line — on Steel Towers on Wood Poles
- Telephone, trunk route —
- Triangulation Station —
- Boundary of Survey Monument —
- Bench Mark — B.M. 679.1
- Spot Elevation, (in feet) — 548
- House, Barn —
- Buildings —
- Mill or Factory, small, Saw Mill, etc. — 4 SM
- School — S
- Church —
- Post Office — P
- Telephone Exchange — T
- Mine or Open Cut —
- Cemetery or Churchyard — C
- Quarry —
- Sand or Gravel Pit —
- Cliff —
- Cutting —
- Embankment, Dump, etc. —
- Lighthouse —
- Wharf or Pier —
- Foreshore Flats —
- Swamp or Marsh —
- Lake or Slough, non permanent —
- Glacier or Snowfield —
- Stream, intermittent —
- Contours, elevation — 200 175
- depression — 175 200
- Wooded Areas, heavy —
- light —



TO GIVE GRID REFERENCE ON THIS SHEET
FIGURES, IGNORE THE SMALLER FIGURES PRINTED AROUND THE MARGIN OF THE MAP. THESE ARE FOR FINDING THE FULL CO-ORDINATES.
USE ONLY THE LARGER FIGURES PRINTED IN THE MARGIN OR ON THE FACE OF THE MAP. Viz. 5 50

POINT		SCHOOL	
FOR STANDARD MILITARY GRID REFERENCE			
East	North	East	North
Take West edge of square in which point lies, and read the figure printed opposite this line on North or South margin or on the line itself on the face of the map. (From north, Eastward)	Take South edge of square in which point lies, and read the figure printed opposite this line on East or West margin or on the line itself on the face of the map. (From south, Northward)	50	18
50	1	50	8
50	1	50	188

STANDARD MILITARY GRID REFERENCE 50 1188 (To nearest 100 Metres)
Nearest similar grid reference: 100,000 Metres (Approximately 63 Miles)

ONE THOUSAND METRE
UNIVERSAL TRANSVERSE MERCATOR GRID
ZONE 18


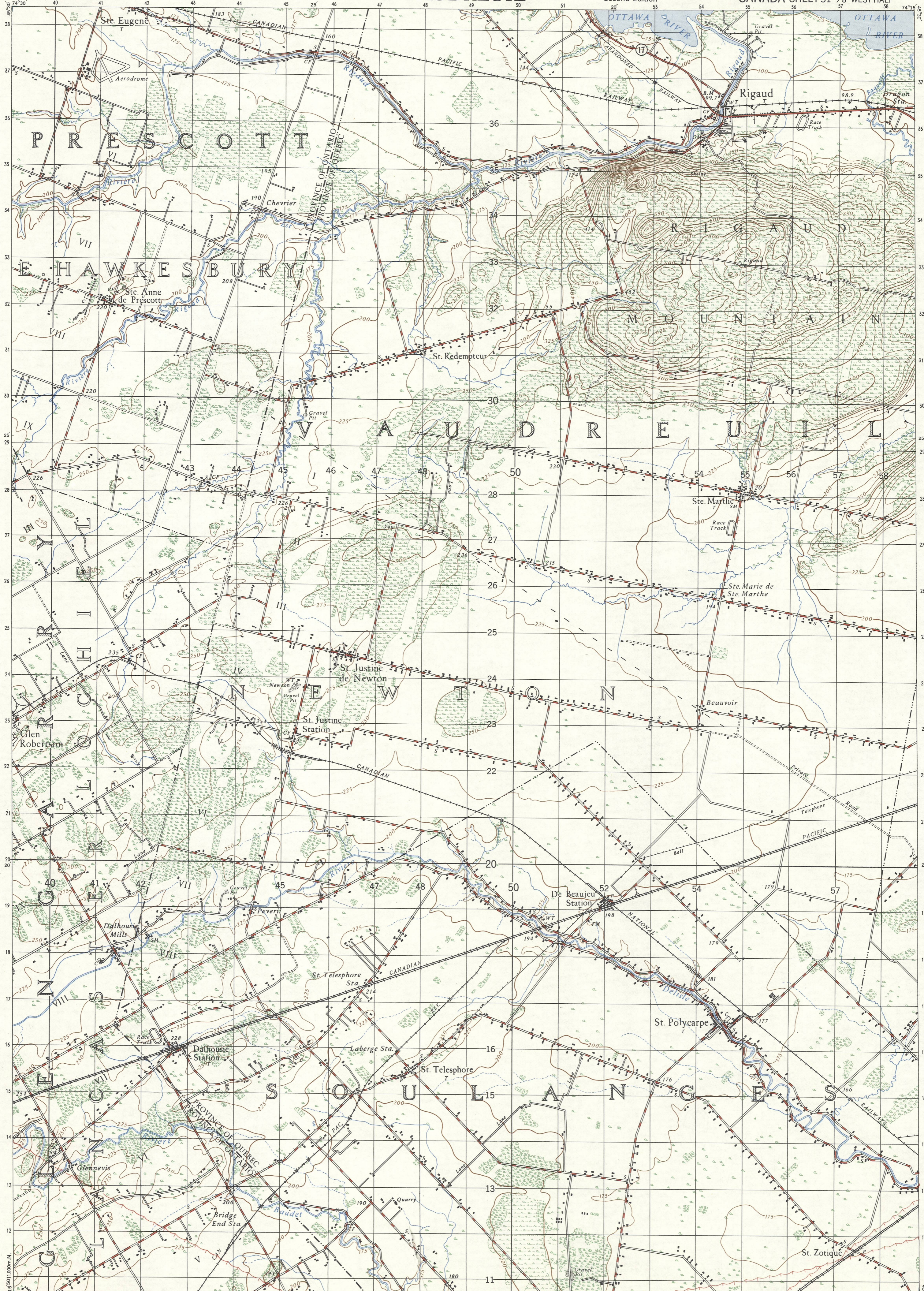
INDEX TO ADJOINING SHEETS

45°45'	31 9/8	31 9/8	31 12/8
	31 7/8	31 8/8	31 5/8
45°15'	31 1/2	31 1/8	31 1/4

See "Index to Maps Available" for sheets published.

Note: Copies of this map required for official purposes may be obtained from the Army Survey Est. AHQ Ottawa.
The general public may obtain copies from the Map Distribution Office, Dept. of Mines and Technical Surveys, Ottawa, at 25 cents per copy.

VAUDREUIL
31 9/8 WEST HALF
SECOND EDITION



SUPERSEDED EDITION

Original survey by the A.S.E. R.C.E. 1907
Aerial photography by the R.C.A.F. 1944
Recompiled, drawn and printed by
the Army Survey Est. R.C.E. 1944 45
Converted from the second edition of
the 1:63,360 map to 1:50,000 by the A.S.E. 1951.