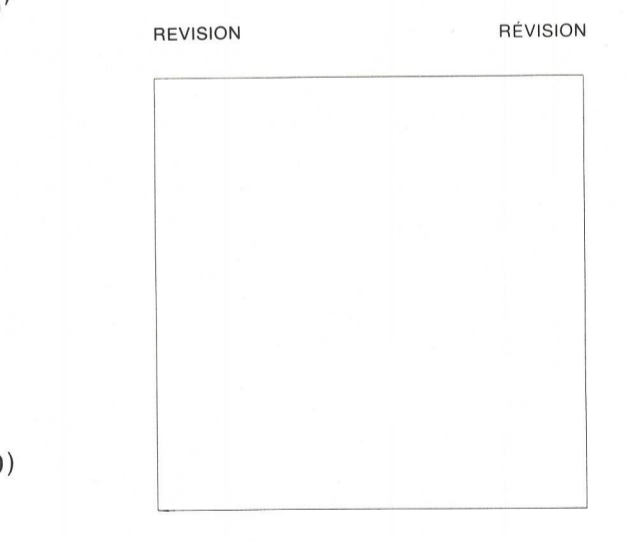
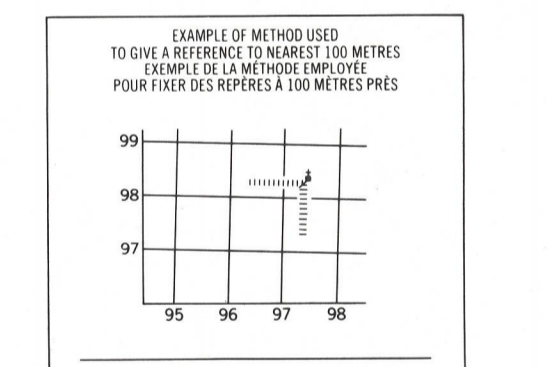
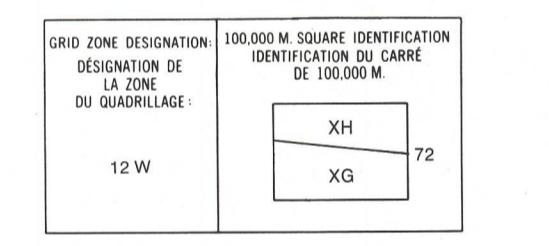
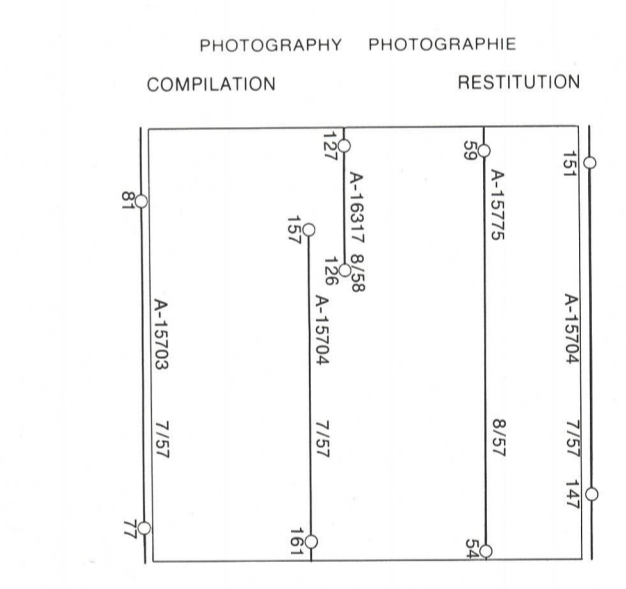


LEGEND - LÉGENDE

Legend table with two columns: English and French descriptions of symbols for roads, railways, bridges, contours, and other features.



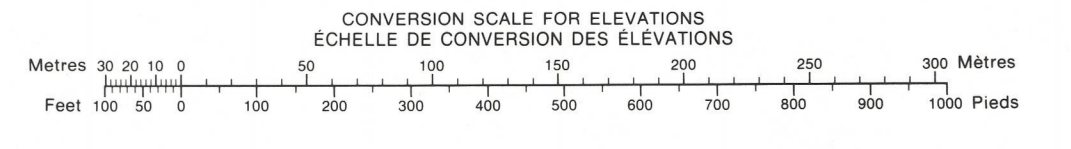
REFERENCE POINT CHURCH - EGLISE (see above)
EASTING: Read number on grid line immediately to left of point.
NORTHING: Read number on grid line immediately below point.

Grid zone table with columns 76 F/2, 76 F/1, 76 G/4 and rows 76 C/15, 76 C/16, 76 B/13 and 76 C/10, 76 C/9, 76 B/12.

ONE THOUSAND METRE UNIVERSAL TRANSVERSE MERCATOR GRID

The 1979 MAGNETIC BEARING is 28°29' (006 miles) EAST OF GRID NORTH. ANNUAL CHANGE DECREASING 8.3". GRID NORTH is 27°09' (44 miles) EAST OF TRUE NORTH for centre of map.

NOTE: GRID TICKS WITH NUMBERS IN BRACKETS OR WITHOUT NUMBERS INDICATE THE 1000 METRE U.T.M. GRID ZONE 13. LES TRAITS NUMÉRIQUES ENTRE PARENTHÈSES OU SANS NUMÉRIQUE INDICENT LE QUADRILLAGE DE 1000 MÈTRES U.T.M.



PRODUCED BY THE SURVEYS AND MAPPING BRANCH, DEPARTMENT OF ENERGY, MINES AND RESOURCES, OTTAWA 1978. INFORMATION CURRENT AS OF 1977. ELEVATIONS IN METRES ABOVE MEAN SEA LEVEL. CONTOUR INTERVAL: 10 METRES. NORTH AMERICAN DATUM 1927. TRANSVERSE MERCATOR PROJECTION.

THLEWYCHO LAKE DISTRICT OF MACKENZIE NORTHWEST TERRITORIES Scale 1:50,000 Échelle. Includes scale bars in miles and metres.

ELEVATIONS EN MÈTRES AU-DESSUS DU NIVEAU MOYEN DE LA MER. ÉQUIDISTANCE DES COURBES: 10 MÈTRES. SYSTÈME DE RÉFÉRENCE GÉODÉSIQUE NORD-AMÉRICAIN 1927. PROJECTION TRANSVERSE DE MÉRIDIEN.