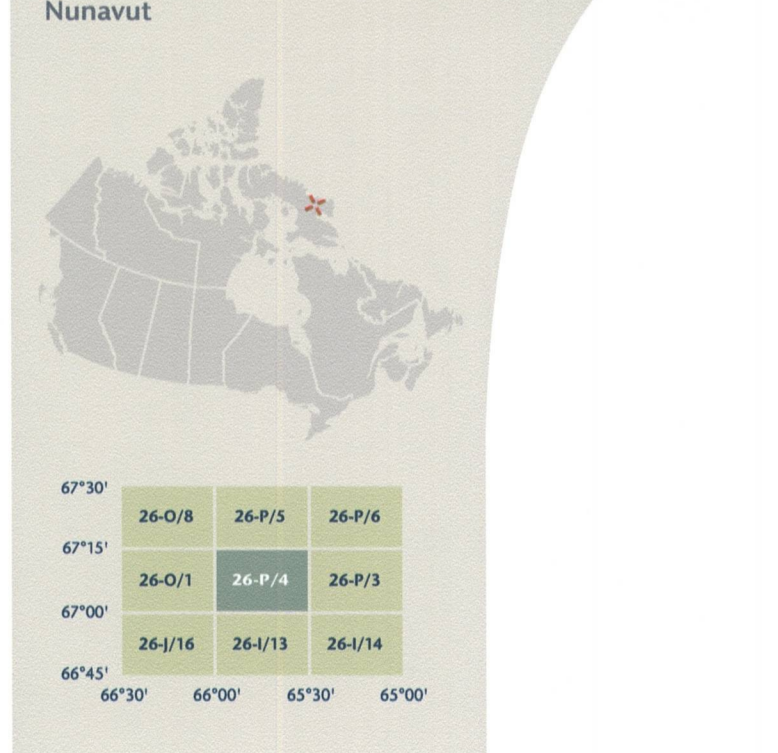
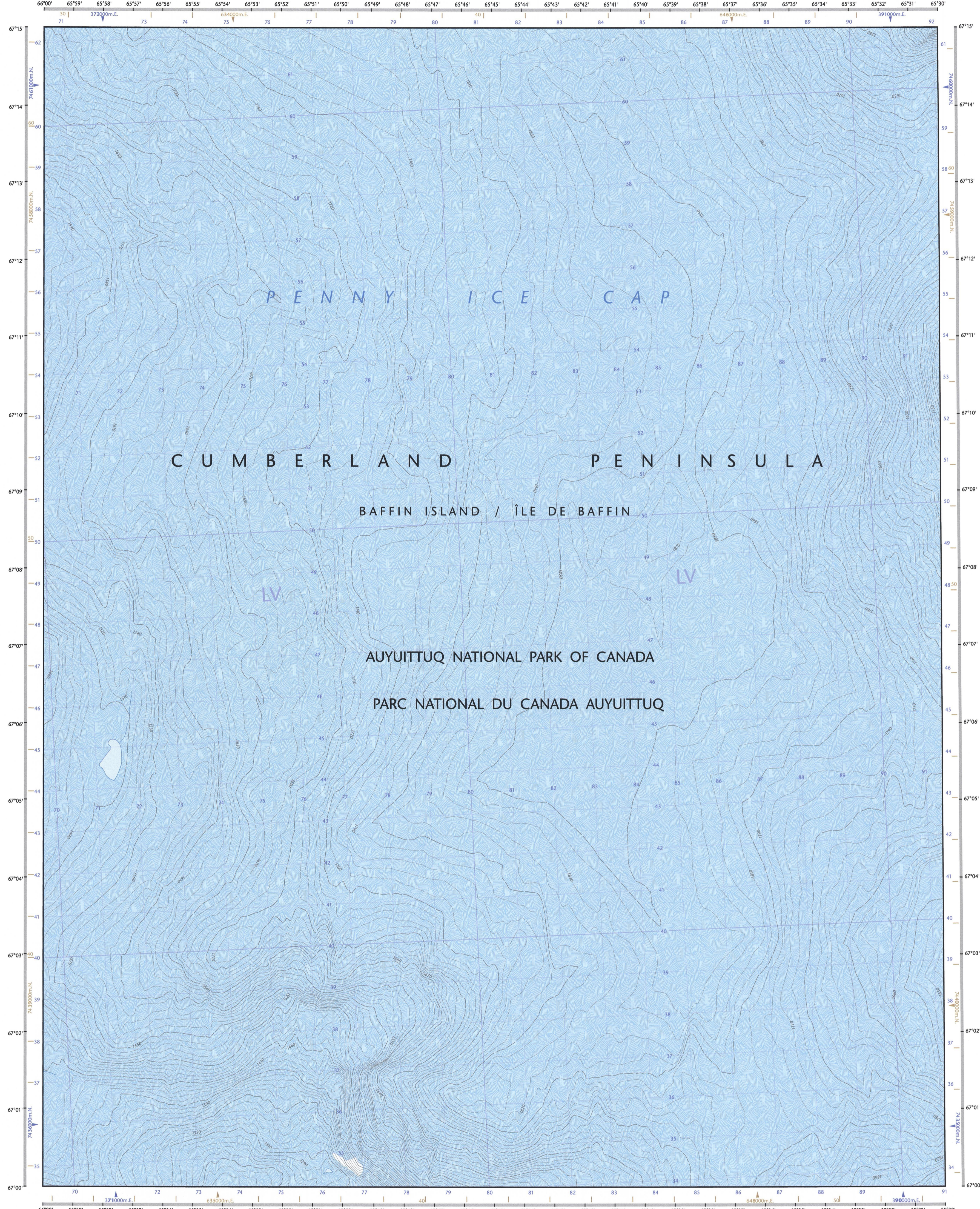


- Road: hard surface, more than 2 lanes; service centre
- Road: hard surface, 2 lanes; less than 2 lanes; snowshed
- Road: loose surface, dry weather; vehicle track or winter road; trail; portage
- Highway: road; highway route number; built-up area
- Railway: single track; multiple tracks; turntable
- Railway: abandoned; railway yard
- Railway: rapid transit; rail; road; footbridge
- Caumway: covered bridge; tunnel; bridge; movable bridge
- Boundary: international
- Boundary: provincial or territorial
- Boundary: unincorporated provincial or territorial; area outline
- Boundary: administrative; recreational
- Boundary: geographic; unurveyed geographic
- Fort, wall, fence
- Power transmission line; multiple lines; submarine cable
- Pipeline: oil; natural gas
- Pipeline: multi-use; control valve; multiple lines
- Pipeline: underground; oil; natural gas; multi-use
- Mine: pit; sand, gravel, clay; quarry
- Chimney: industrial; flare stack; burner; height; lumberyard
- Tank: water tank; radar antenna; radio telescope
- Site: elevator; grain; tower of disengagement
- Electric facility: oil or natural gas facility; wind-operated device
- Tower: communication; fire; control
- Domestic waste; liquid waste; industrial solid deposit
- Lookout; historic site; ruins; zoo
- Golf course; campground; ski area; sportsplex
- Building: unidentified buildings; religious; educational; cabin
- Hospital; medical centre; senior citizens home; lodging
- City hall; municipal hall; community centre
- Customs post; ranger or warden station; caretaker
- Court house; correctional institute
- Fire station; police station; armory
- Waterbody or shoreline; watercourse; disappearing stream
- Navigation light; ferry route; navigation beacon
- Coast Guard station; seaplane anchorage; marina
- Fish ladder; dam; spillway; large carrying road
- Dyke or seawall; wharf; breakwater
- Drydock; slip; crib or abandoned bridge pier; fort
- Conduit; lock; spring
- Reservoir; underground reservoir; fish pound
- Dry river bed; sand in water; shoreline flats; intermittent lake, slough
- Rapid; falls
- Rocky ledge; rocky reef; rocks in water; exposed shipwreck
- Mossline; glacial debris; permanent snow and ice
- Wetlands; marsh; muskeg; swamp; marsh in water; string bog
- Tundra ponds; tundra polygons; peat bog
- Sand; silt; gravel; wooded area
- Contour: index; intermediate; approximate
- Depression contour; spot elevation; cave



Produced on March 27, 2012, by the Centre for Topographic Information, Natural Resources Canada. Établie le 27 mars 2012, par le Centre d'information topographique, Ressources naturelles Canada.

The paper copy of this map meets the print quality standards of Natural Resources Canada when it bears a Certified Map Printer holographic label.

Map content validity dates: Road network, Absent; Hydrographic network, 2000; Vegetation, Absent; Buildings, Absent; Boundaries, 2009; Toponymy, 2005 - 2012.

For corrections, additions or comments concerning the content of this map, please contact Natural Resources Canada at: topo.maps@NRCan.gc.ca

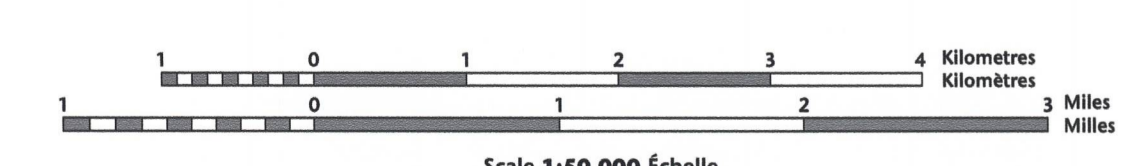
This map is not to be used for air or marine navigation.

Dates de validité du contenu de la carte: Réseau routier, Absent; Réseau hydrographique, 2000; Végétation, Absent; Bâtiements, Absent; Limites, 2009; Toponymie, 2005 - 2012.

Pour toutes corrections, additions ou commentaires concernant le contenu de cette carte, veuillez contacter Ressources naturelles Canada par courrier électronique à: cartes.topo@NRCan.gc.ca

Cette carte ne doit pas être utilisée pour la navigation aérienne ou maritime.


NO TITLE Nunavut



1 centimetre on the map represents 100 metres on the ground. Échelle: 1:50 000. Contours on or surrounding glaciers are approximate. Les courbes de niveau sur ou à proximité des glaciers sont approximatives.

Use diagram only to obtain numeric values. Approximate Mean Declination 2012 for centre of map. Annual change decreasing 30.9".

For magnetic declination information, visit: http://geo.mnrcan.gc.ca/geomag. Pour l'information sur la déclinaison magnétique, visitez: http://geo.mnrcan.gc.ca/geomag.



Grid Zone Designation: 20W. 1000 metre Universal Transverse Mercator Grid. Qualification universelle transverse de Mercator de 1000 mètres.

Transverse Mercator Projection. North American Datum 1983. 1000 metre Universal Transverse Mercator Grid.

Projection transverse de Mercator. Système de référence nord-américain 1983. Grille de qualification universelle transverse de Mercator de 1000 mètres.

67°30'	26-O/8	26-P/3	26-P/6
67°15'	26-O/1	26-P/4	26-P/3
67°00'	26-L/16	26-L/13	26-L/14
66°45'	66°30'	66°15'	65°00'

Printed map / Carte imprimée. Cat. No. / No. de cat. M116-2-028904. ISSN 1913-884X. ISBN 978-0-660-66231-2.



26-P/4 SCALE 1:50 000 EDITION 01

Digital map / Carte numérique. Cat. No. / No. de cat. M116-2-028904. ISSN 1913-884X. ISBN 978-0-660-66231-2.