

LEGEND - LÉGENDE. A detailed legend table listing symbols for various features such as roads, railways, landmarks, boundaries, drainage, relief, and photography. It includes both English and French descriptions and corresponding graphical symbols.

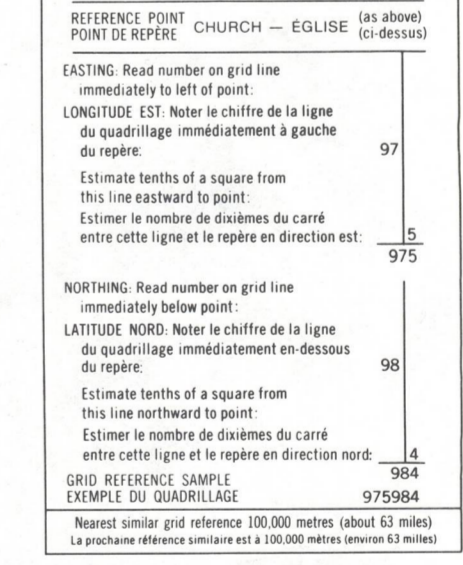

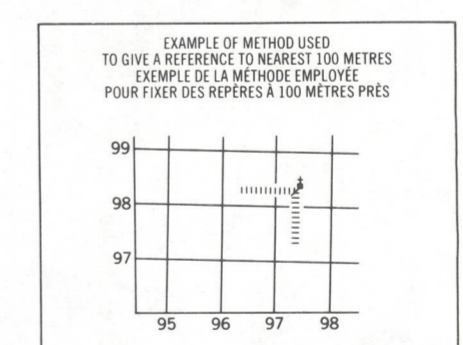
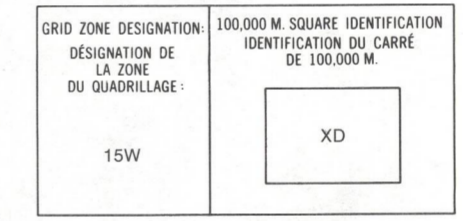
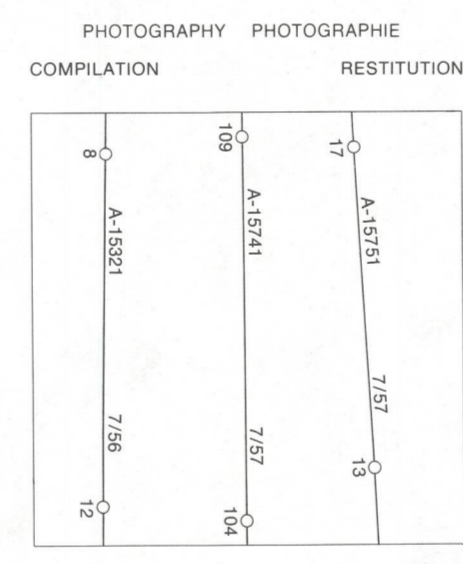
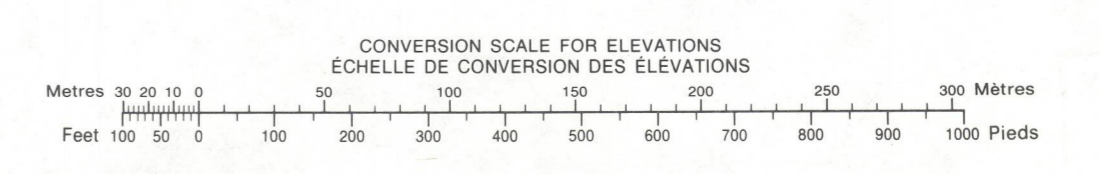


Table showing the grid zone designations for the map. The table lists grid zones for the years 56 J/10, 56 J/9, 56 I/12, 56 J/7, 56 J/8, 56 I/5, 56 J/2, 56 J/1, and 56 I/4.

ONE THOUSAND METRE UNIVERSAL TRANSVERSE MERCATOR GRID. ZONE 15 QUADRILLAGE DE MILLE MÈTRES UNIVERSAL TRANSVERSE DE MERCATOR. The 1977 MAGNETIC BEARING is 18°42' (332 miles) WEST OF GRID NORTH. ANNUAL CHANGE DECREASING 17.3'. GRID NORTH is 2°31' (45 miles) EAST OF TRUE NORTH for centre of map.

NOTE: GRID TICKS WITH NUMBERS IN BRACKETS OR WITHOUT NUMBERS INDICATE THE 1000 METRE U.T.M. GRID. LES TRAITS NUMÉRÉS ENTRE PARENTHÈSES OU SANS NUMÉRO INDICENT LE QUADRILLAGE DE 1000 MÈTRES U.T.M.

THE MAGNETIC COMPASS IS LIKELY TO BE USELESS IN THIS AREA. LA BOUSSOLE SERA PROBABLEMENT INUTILE DANS CETTE RÉGION.



PRODUCED BY THE SURVEYS AND MAPPING BRANCH, DEPARTMENT OF ENERGY, MINES AND RESOURCES, OTTAWA, 1977. INFORMATION CURRENT AS OF 1956. COPIES MAY BE OBTAINED FROM THE CANADA MAP OFFICE, DEPARTMENT OF ENERGY, MINES AND RESOURCES, OTTAWA, OR YOUR NEAREST MAP DEALER. © CANADA COPYRIGHTS RESERVED 1977.

ELEVATIONS IN METRES ABOVE MEAN SEA LEVEL. CONTOUR INTERVAL 10 METRES. NORTH AMERICAN DATUM 1927. TRANSVERSE MERCATOR PROJECTION.

DISTRICT OF KEEWATIN NORTHWEST TERRITORIES. Scale 1:50,000 Échelle. METRES 1000 0 1000 2000 3000 4000. YARDS 1000 0 1000 2000 3000 4000.

ÉLÉVATIONS EN MÈTRES AU-DESSUS DU NIVEAU MOYEN DE LA MER. ÉQUIDISTANCE DES COURBES 10 MÈTRES. SYSTÈME DE RÉFÉRENCE GÉODÉSIQUE NORD-AMÉRICAIN 1927. PROJECTION TRANSVERSE DE MERCATOR.

ÉTABLI PAR LA DIRECTION DES LEVÉS ET DE LA CARTOGRAPHIE, MINISTÈRE DE L'ÉNERGIE, DES MINES ET DES RESSOURCES, OTTAWA, EN 1977. RENSEIGNEMENTS À JOUR DE 1956. CES CARTES SONT EN VENTE AU BUREAU DES CARTES DU CANADA, MINISTÈRE DE L'ÉNERGIE, DES MINES ET DES RESSOURCES, OTTAWA, OU CHEZ LE VENDEUR LE PLUS PRÈS. © CANADA 1977. TOUS DROITS RÉSERVÉS.