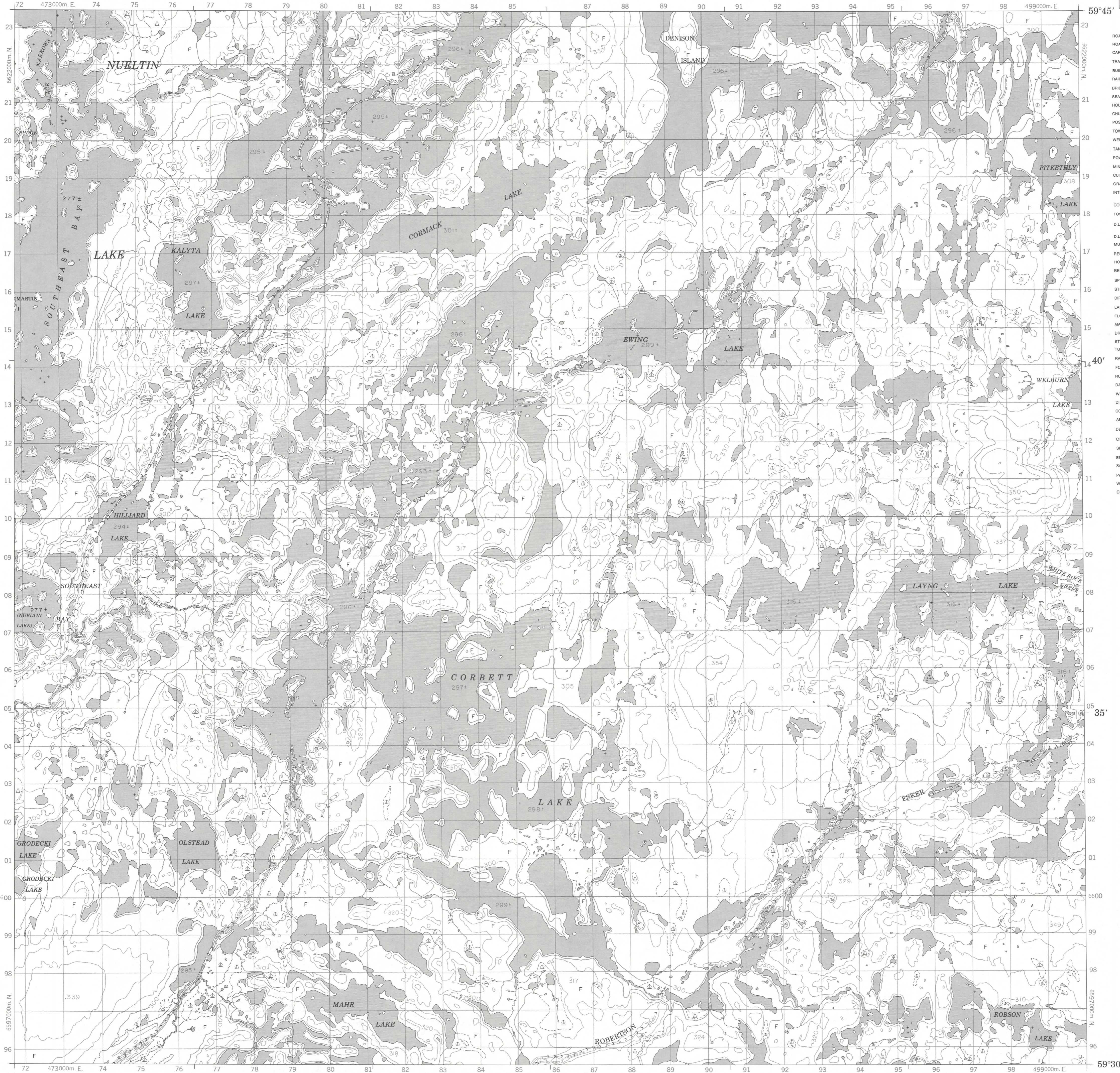




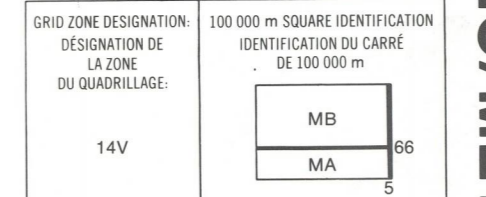

Military users, refer to this map as: Reference de cette carte pour usage militaire: SERIES A701 SÉRIE MAP 64-0/11 CARTE ÉDITION 2 MCE ÉDITION



LEGEND - LÉGENDE. A detailed table listing symbols for various features such as roads, railways, bridges, and terrain types, with corresponding French and English descriptions.

METRIC/MÉTRIQUE

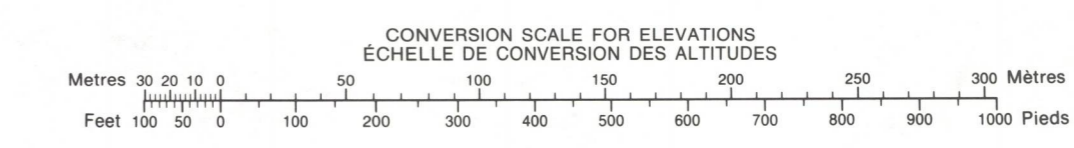
METRIC/MÉTRIQUE



REFERENCE POINT... EASTING... NORTHING... ORDNANCE... GRID REFERENCE... (Detailed instructions for reading grid coordinates)

Index to adjoining maps of the National Topographic System. Table with columns for map numbers (e.g., 64-0/13, 64-0/14, 64-0/15) and their corresponding grid zones.


ONE THOUSAND METRE UNIVERSAL TRANSVERSE MERCATOR GRID ZONE 14. MAGNETIC BEARING IS 9°14' (184 m) EAST OF GRID NORTH. ANNUAL CHANGE DECREASING 29.3'.



PRODUCED BY THE SURVEYS AND MAPPING BRANCH, DEPARTMENT OF ENERGY, MINES AND RESOURCES, OTTAWA. PUBLISHED IN 1984. COPIES MAY BE OBTAINED FROM THE CANADA MAP OFFICE...

ELEVATIONS IN METRES ABOVE MEAN SEA LEVEL. CONTOUR INTERVAL... 10 METRES. NORTH AMERICAN DATUM 1927. TRANSVERSE MERCATOR PROJECTION.

CORBETT LAKE MANITOBA. Scale 1:50 000 Échelle.



ALTITUDES EN MÈTRES. ÉQUIDISTANCE DES COURBES... 10 MÈTRES. SYSTÈME DE RÉFÉRENCE GÉODÉSIQUE NORD-AMÉRICAIN 1927. PROJECTION TRANSVERSE DE MERCATOR.

POUR TOUT RENSEIGNEMENT CONCERNANT LES RÉPÈRES ET BORNES ALTIMÉTRIQUES, S'ADRESSER AUX LÉVÉS GÉODÉSIOLOGIQUES, DIRECTION DES LÉVÉS ET DE LA CARTOGRAPHIE, OTTAWA.

ÉTABLI PAR LA DIRECTION DES LÉVÉS ET DE LA CARTOGRAPHIE, MINISTÈRE DE L'ÉNERGIE, DES MINES ET DES RESSOURCES, OTTAWA. PUBLIÉ EN 1984. CES CARTES SONT EN VENTE AU BUREAU DES CARTES DU CANADA, MINISTÈRE DE L'ÉNERGIE, DES MINES ET DES RESSOURCES, OTTAWA, OU CHEZ LE VENDOR LE PLUS PRÈS.

CORBETT LAKE 64-0/11 ÉDITION 2 ÉDITION