

LEGEND - LÉGENDE

Legend table with two columns: English and French. It lists various symbols and their corresponding features, such as roads, railways, bridges, and terrain features. Symbols include lines for roads, dashed lines for railways, and various shapes for points of interest.

Table with two columns: PHOTOGRAPHY COMPILED and PHOTOGRAPHY RESTITUTION. It shows grid coordinates and values for different areas, such as 104 A-15841 and 7/66 85.

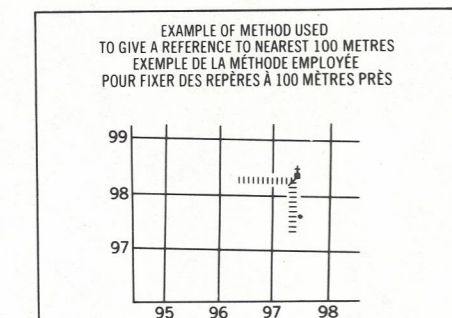
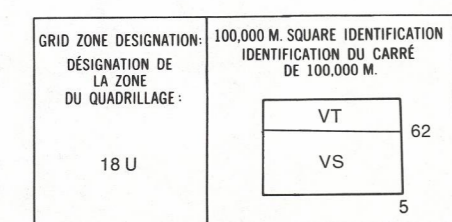


Table with two columns: REVISION and REVISION. It shows grid coordinates and values for different areas, such as 104 A-24294 and 6/75 71.

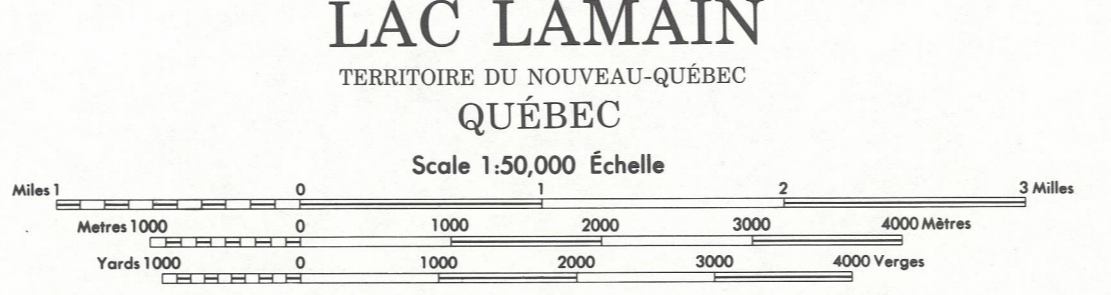
REFERENCE POINT CHURCH - EGLISE (see above) POINT RÉFÉRENCE ÉGLISE (voir ci-dessus). EASTING: Road number on grid line immediately to left of point. LONGITUDE EST: Numéro de la cellule de la ligne de quadrillage immédiatement à gauche du point.

Table with two columns: REVISION and REVISION. It shows grid coordinates and values for different areas, such as 34 B/4, 34 B/3, 34 B/2.

ONE THOUSAND METRE UNIVERSAL TRANSVERSE MERCATOR GRID ZONE 18 QUADRILLAGE DE MILLE MÈTRES UNIVERSAL TRANSVERSE DE MERCATOR. The 1978 MAGNETIC BEARING is 23°40' (421 mils) WEST OF GRID NORTH.

PRODUCED BY THE SURVEYS AND MAPPING BRANCH, DEPARTMENT OF ENERGY, MINES AND RESOURCES. OTTAWA, 1978. INFORMATION CURRENT AS OF 1966.

ELEVATIONS IN METRES ABOVE MEAN SEA LEVEL CONTOUR INTERVAL 10 METRES. NORTH AMERICAN DATUM 1927 TRANSVERSE MERCATOR PROJECTION.



ELEVATIONS EN MÈTRES AU-DESSUS DU NIVEAU MOYEN DE LA MER ÉQUIDISTANCE DES COURBES 10 MÈTRES. SYSTEME DE RÉFÉRENCE GÉOÏDÉSIQUE NORD-AMÉRICAIN 1927 PROJECTION TRANSVERSE DE MERCATOR.

ÉTABLI PAR LA DIRECTION DES LEVÉS ET DE LA CARTOGRAPHIE, MINISTÈRE DE L'ÉNERGIE, DES MINES ET DES RESSOURCES, OTTAWA, EN 1978. RENSEIGNEMENTS À JOUR EN 1966.

