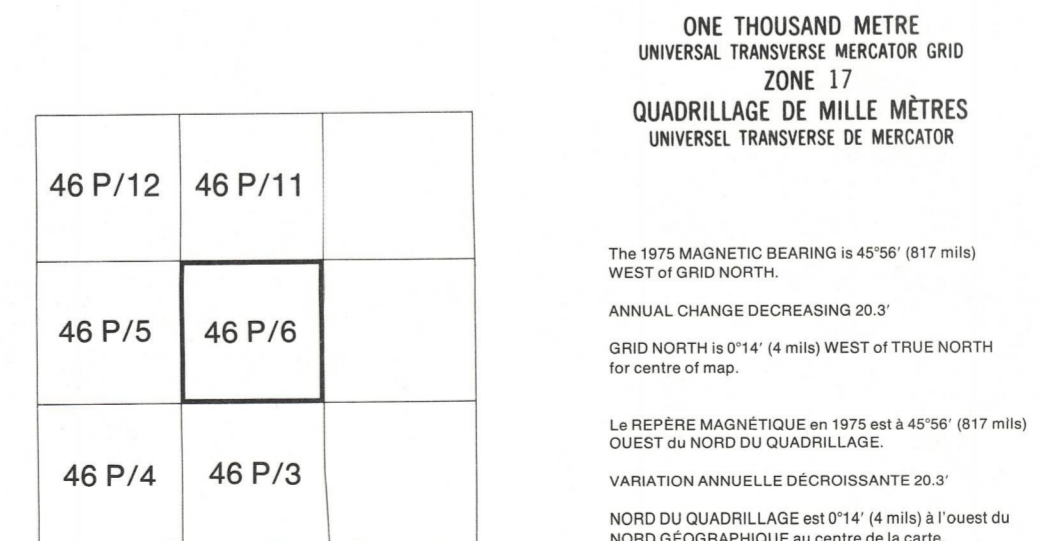
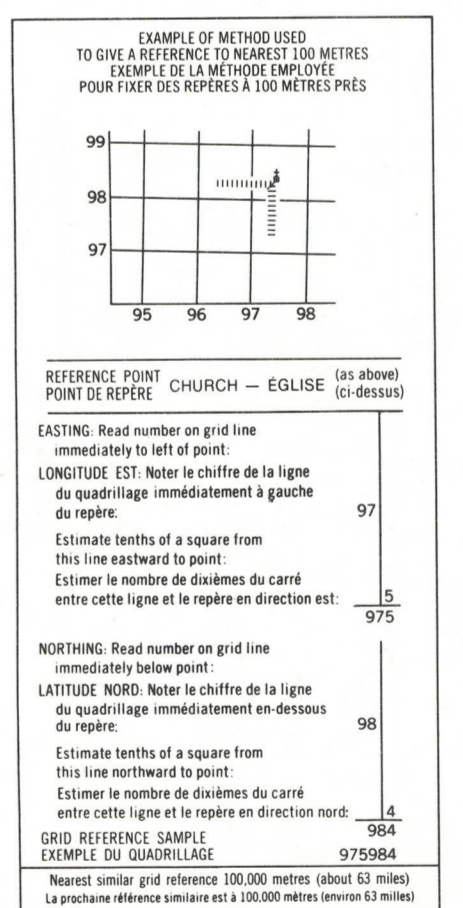
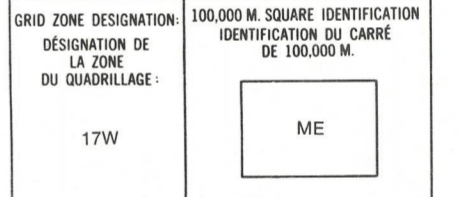
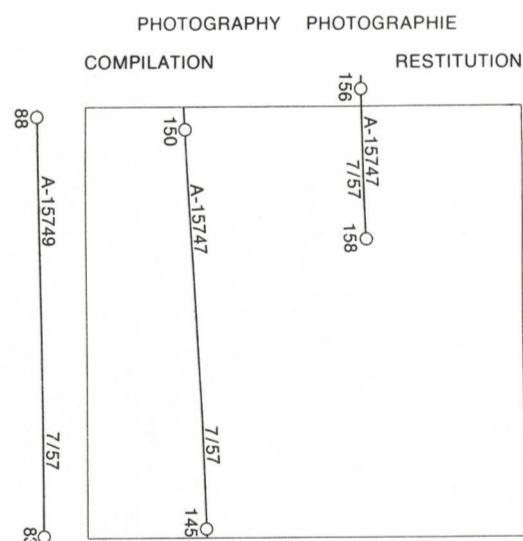


LEGEND - LÉGENDE

Legend table with two columns: English and French descriptions of map features. Categories include: ROADS AND RELATED FEATURES, LANDMARK FEATURES, BOUNDARIES AND SURVEY CONTROL, DRAINAGE AND RELATED FEATURES, RELIEF FEATURES, and POINTS DE REPÈRE. Each feature is accompanied by a small graphic symbol.

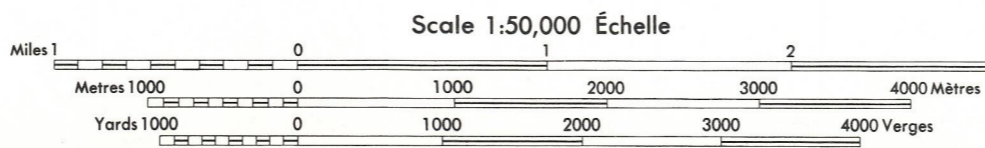


THE MAGNETIC COMPASS MAY BE ERRATIC IN THIS AREA. LA BOUSSOLE SERA PEUT-ÊTRE INSTABLE DANS CETTE RÉGION.

CAPE PENRHYN DISTRICT OF FRANKLIN NORTHWEST TERRITORIES

PRODUCED BY SURVEYS AND MAPPING BRANCH, DEPARTMENT OF ENERGY, MINES AND RESOURCES, OTTAWA, 1974.

ELEVATIONS IN METRES ABOVE MEAN SEA LEVEL. CONTOUR INTERVAL 10 METRES. NORTH AMERICAN DATUM 1927. TRANSVERSE MERCATOR PROJECTION.



EQUIDISTANCE EN MÈTRES AU-DESSUS DU NIVEAU MOYEN DE LA MER. ÉQUIDISTANCE DES COURBES 10 MÈTRES. PROJECTION TRANSVERSE DE MERCATOR.

ÉTABLI PAR LA DIRECTION DES LEVÉS ET DE LA CARTOGRAPHIE, MINISTÈRE DE L'ÉNERGIE, DES MINES ET DES RESSOURCES, OTTAWA, EN 1974.

