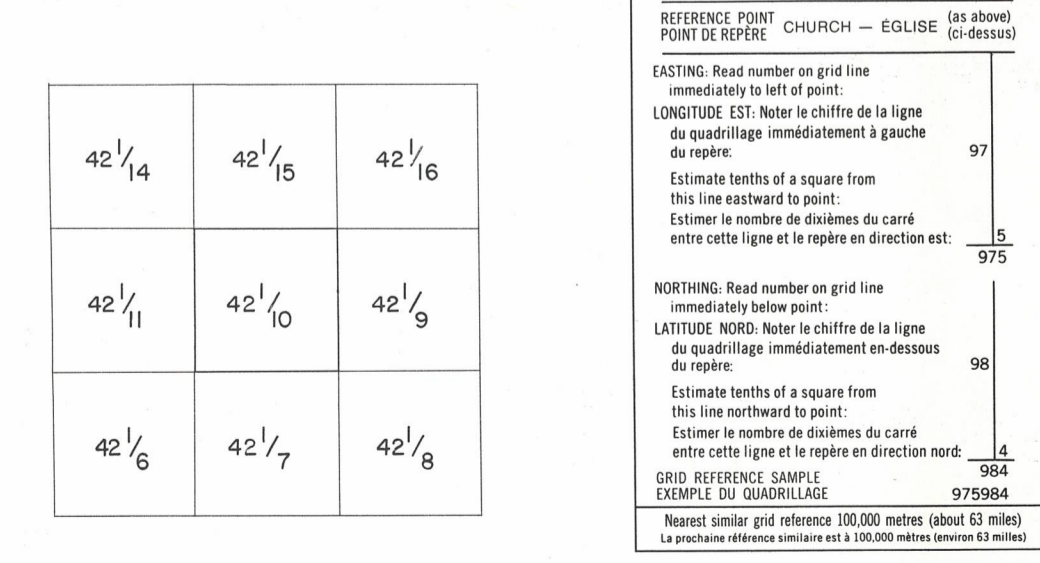
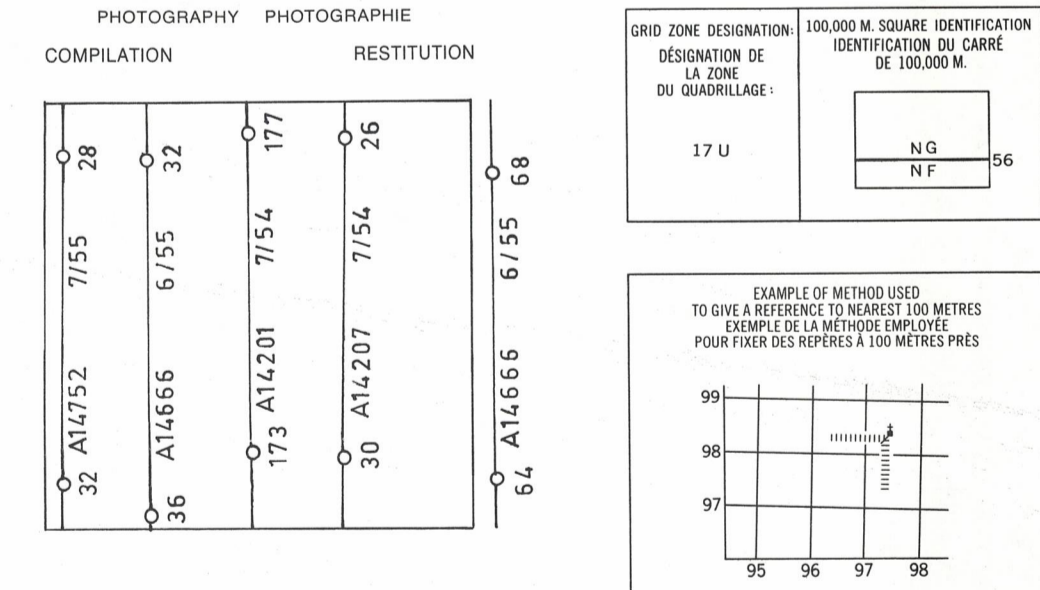
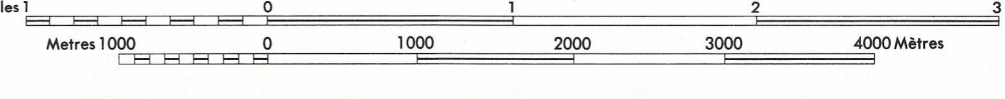


LEGEND - LÉGENDE
ROADS AND RELATED FEATURES
HARD SURFACE, ALL WEATHER
LOOSE SURFACE
CART TRACK, WINTER ROAD
BUILT UP AREA
RAILWAY, SIDING, STATION, STOP
BRIDGE
SEAPLANE BASE, ANCHORAGE
LANDMARK FEATURES
HOUSE, BARN
CHURCH, SCHOOL
POST OFFICE
HISTORICAL SITE
TOWERS: FIRE, RADIO
WELL: OIL, GAS
TANK: OIL, GASOLINE, WATER
TELEPHONE LINE
POWER TRANSMISSION LINE
MINE
CUTTING, EMBANKMENT
GRAVEL PIT
BOUNDARIES AND CONTROL
INTERNATIONAL, PROVINCIAL
COUNTY, DISTRICT
TOWNSHIP PARISH - SURVEYED
TOWNSHIP, DLS - SURVEYED
MUNICIPALITY
INDIAN RESERVE, PARK, ETC.
HORIZONTAL CONTROL POINT
BENCH MARK
SPOT ELEVATION, ELEVATION APPROXIMATE
DRAINAGE AND RELATED FEATURES
STREAM, SHORELINE, INDEFINITE
DIRECTION OF FLOW
LAKE, INTERMITTENT
INUNDATED, FLOODED LAND
MARSH OR SWAMP (WOODED)
DRY RIVER BED WITH CHANNELS
SAND, ABOVE, IN WATER
STRING BOG
TUNDRA: PONDS, POLYGONS
RAPIDS
FORESHORE FLATS
ROCK
DAM
WHARF
DITCH
RELIEF FEATURES
CONTOURS
APPROXIMATE CONTOUR
DEPRESSION
ESKER
PINGO
SAND, SAND DUNES
PALSA BOG
WOODED AREA



KIASKO RIVER

COCHRANE DISTRICT
ONTARIO
SCALE 1:50,000 ECHELLE
1.25 inches to 1 mile approximately



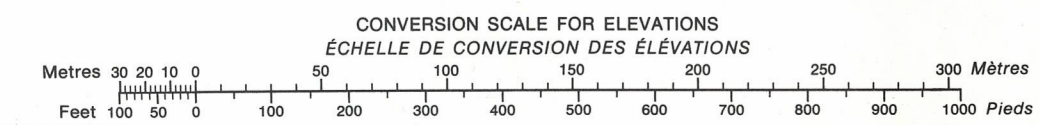
ÉTABLI PAR LA DIRECTION DES LÈVES ET DE LA
CARTOGRAPHIE, MINISTÈRE DE L'ÉNERGIE, DES
MINES ET DES RESSOURCES, OTTAWA, EN 1970,
D'APRÈS DES PHOTOGRAPHIES PRISES EN 1954,55

EQUIDISTANCE DES COURBES - 50 PIEDS
COURBES APPROXIMATIVES - 25 PIEDS

CES CARTES SONT EN VENTE AU BUREAU DES CARTES ET
DES RESSOURCES, OTTAWA.
© CANADA 1973. TOUS DROITS RÉSERVÉS.

McGILL UNIVERSITY
MAP COLLECTION
JUN 11 1973
GEOGRAPHY DEPARTMENT
MONTREAL

42 1/10
ÉDITION 1



THE 1959 MAGNETIC BEARING IS 12°08' (216 min)
WEST OF GRID NORTH
LA RÉFÉRENCE MAGNÉTIQUE EN 1959 EST À 12°08' (216 min)
À L'OUEST DU NORD DU QUADRILLAGE
GRID NORTH IS 0°12' (4 min) EAST OF TRUE NORTH
LE NORD DU QUADRILLAGE EST 0°12' (4 min) À L'EST DU
NORD GÉOGRAPHIQUE DU CENTRE DE LA CARTE.

PRODUCED BY SURVEYS AND MAPPING BRANCH,
DEPARTMENT OF ENERGY, MINES AND RESOURCES,
OTTAWA, 1970, FROM PHOTOGRAPHS TAKEN IN 1954,55

CONTOUR INTERVAL - 50 FEET
APPROXIMATE CONTOURS - 25 FEET

COPIES MAY BE OBTAINED FROM THE CANADA MAP
OFFICE, DEPARTMENT OF ENERGY, MINES AND
RESOURCES, OTTAWA.
© CANADA COPYRIGHTS RESERVED 1973