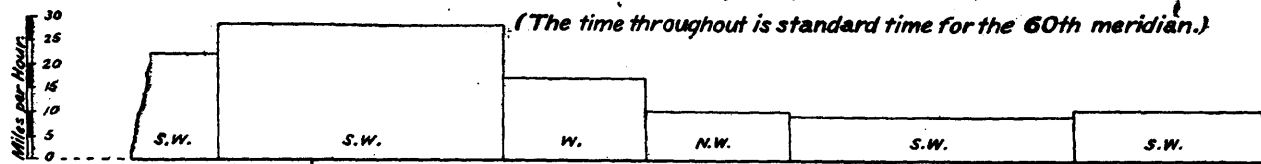
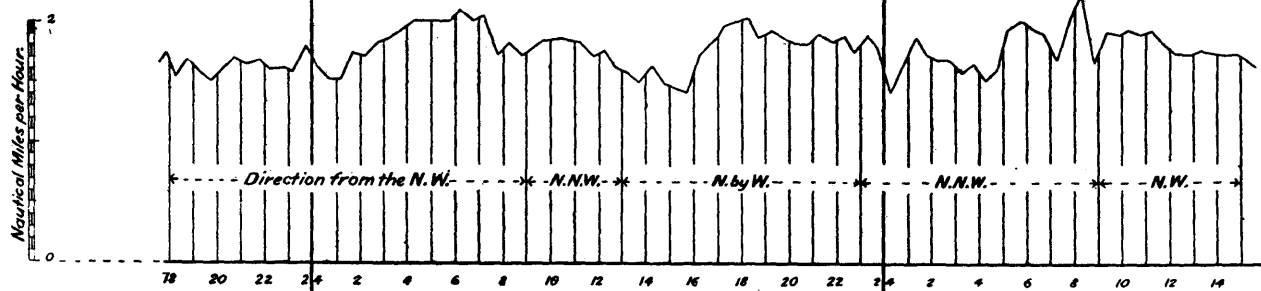


**NORTH-WESTERLY CURRENT IN CABOT STRAIT, IN THE OFFING OF CAPE NORTH,
IN RELATION TO THE WIND, TIDE, AND TIME OF THE MOON'S TRANSITS.**

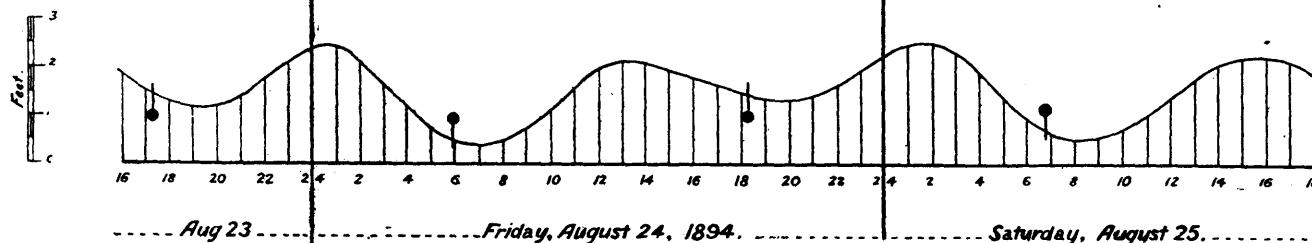
(The time throughout is standard time for the 60th meridian.)



WIND AS RECORDED BY ANEMOMETER ON SURVEYING STEAMER. DIRECTIONS MAGNETIC.



CURRENT AS OBSERVED AT STATION N, 10 MILES S.E. (MAGNETIC) FROM CAPE NORTH, DIRECTIONS MAGNETIC.



TIDE FROM SELF-RECORDING TIDE GAUGE ON ST PAUL ISLAND.

CURRENT FROM N.N.W. ALONG GASPE COAST UNDER NORMAL CONDITIONS.

Current observed in the offing of Fame Point - Tide from self-recording gauge at S.W. Point, Anticosti. Time of Moon's Transits as shown.

