



Référence de cette carte pour usage militaire: Military users refer to this map as: SERIE A 701 SERIES CARTE 34 G/4 MAP ÉDITION 2 MCE EDITION

LAC TIKIRARTUQU 34 G/4 ÉDITION 2 EDITION



LÉGENDE - LEGEND. A table listing symbols for various features such as roads, railways, bridges, and terrain types, with corresponding French and English descriptions.



QUADRILLAGE UNIVERSEL TRANSVERSE DE MERCATOR DE MILLE MÈTRES. A table showing grid coordinates for the map area, including zone 18 and UTM identifiers.

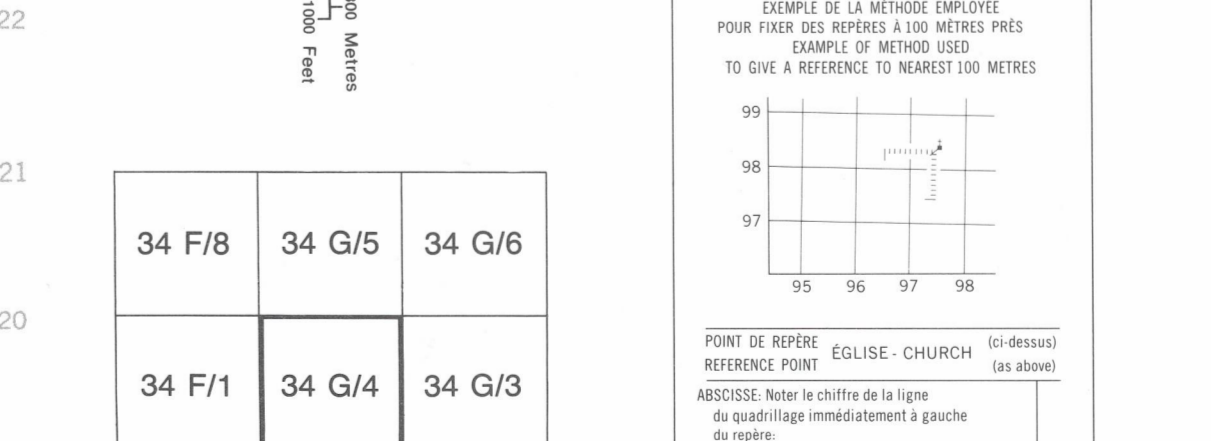


Tableau d'assemblage du Système national de référence cartographique. A grid of map sheet identifiers (e.g., 34 F/8, 34 G/5, 34 G/6) used for navigation and reference.

ÉTABLI PAR LA DIRECTION DES LÈVES ET DE LA CARTOGRAPHIE, MINISTÈRE DE L'ÉNERGIE, DES MINES ET DES RESSOURCES EN 1987. PUBLIÉE EN 1987.

ALTITUDES EN MÈTRES ÉQUIDISTANCE DES COURBES... 20 MÈTRES. SYSTÈME DE RÉFÉRENCE GÉOÏDIQUE NORD-AMÉRICAIN 1927. PROJECTION TRANSVERSE DE MERCATOR.

LAC TIKIRARTUQU ADMINISTRATION RÉGIONALE KATIVIK QUÉBEC. Échelle 1:50 000 Scale. Includes a graphic scale in meters and miles.

ELEVATIONS IN METRES ABOVE MEAN SEA LEVEL. CONTOUR INTERVAL... 20 METRES. NORTH AMERICAN DATUM 1927. TRANSVERSE MERCATOR PROJECTION.

PRODUCED BY THE SURVEYS AND MAPPING BRANCH, DEPARTMENT OF ENERGY, MINES AND RESOURCES. THIS MAP HAS COMPARED WITH SATELLITE IMAGERY OBTAINED IN 1989 AND FOUND TO BE UP-TO-DATE IN ALL MAJOR FEATURES.

COPIES MAY BE OBTAINED FROM THE CANADA MAP OFFICE, DEPARTMENT OF ENERGY, MINES AND RESOURCES, OTTAWA, ON YOUR NEAREST MAP DEALER.

LAC TIKIRARTUQU 34 G/4 ÉDITION 2 EDITION. Énergie, Mines et Ressources Canada. Energy, Mines and Resources Canada.