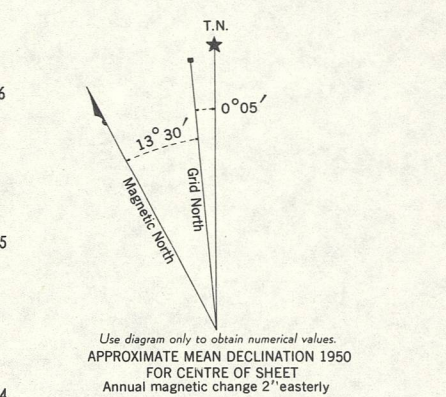




CANADA
DEPARTMENT OF NATIONAL DEFENCE
ARMY SURVEY ESTABLISHMENT

REFERENCE

- Roads: hard surface, all weather... more than 2 lanes. Part completed
- hard surface, all weather... 2 lanes. Route No. less than 2 lanes
- loose surface, all weather... more than 2 lanes
- loose surface, less than 2 lanes. All weather
- Cart Track, Footpath Trail, Cart Track, Footpath or Trail
- Special, Snow Road, etc.
- Railways: standard gauge, multiple track
- standard gauge, single track
- narrow gauge, multiple track
- narrow gauge, single track
- Tramway
- Bridge, underpass or overpass
- Boundary, International
- Province or State
- County or District
- Township, Seignior or Parish
- City or Town
- Reservation, Indian, Military, etc.
- Electric Power Line
- Telephone, trunk route
- Triangulation Station
- Boundary Mon. Survey Mon.
- Bench Mark
- Spot Height, (in feet)
- House, Barn
- Buildings
- Mill or Factory, small, Saw Mill, etc.
- School
- Church
- Post Office
- Telephone Exchange
- Mine or Open Cut
- Cemetery or Churchyard
- Quarry
- Sand or Gravel Pit
- Cliff
- Cutting
- Embankment, Dump, etc.
- Lighthouse
- Wharf or Pier
- Foreshore Flats
- Swamp or Marsh
- Lake or Slough, intermittent
- Glacier or Snowfield
- Stream, intermittent
- Irrigation Canal, Ditches
- Inundated Land
- Contours, elevation
- depression
- approximate
- Relief, not indicated by Contours
- Wooded Areas, heavy
- light



TO GIVE GRID REFERENCE ON THIS SHEET
FIGURES, IGNORE THE SMALLER FIGURES PRINTED AROUND THE MARGIN OF THE MAP. THESE ARE FOR FINDING THE FULL CO-ORDINATES.
USE ONLY THE LARGER FIGURES PRINTED IN THE MARGIN OR ON THE FACE OF THE MAP. (See Vol. 4, 99)

POINT		SCHOOL	
East	89	North	97
Take West edge of square in which point opposite the figure printed opposite this line on North or South margin or on the line itself on the back of the map.	2	Take South edge of square in which point opposite the figure printed opposite this line on East or West margin or on the line itself on the back of the map.	2
Estimate tenth Eastward	892	Estimate tenth Northward	972
STANDARD MILITARY GRID REFERENCE 892972 (To nearest 100 Metres)			
Nearest similar grid reference 100,000 Metres (Approximately 63 Miles)			

ONE THOUSAND METRE
UNIVERSAL TRANSVERSE MERCATOR GRID
ZONE 18

INDEX TO ADJOINING SHEETS

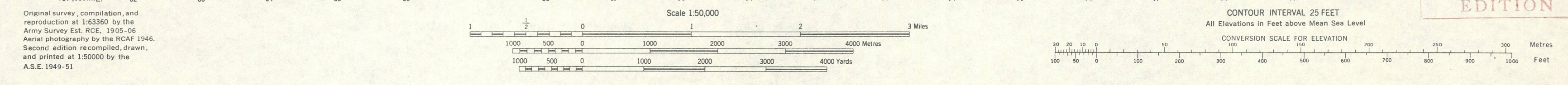
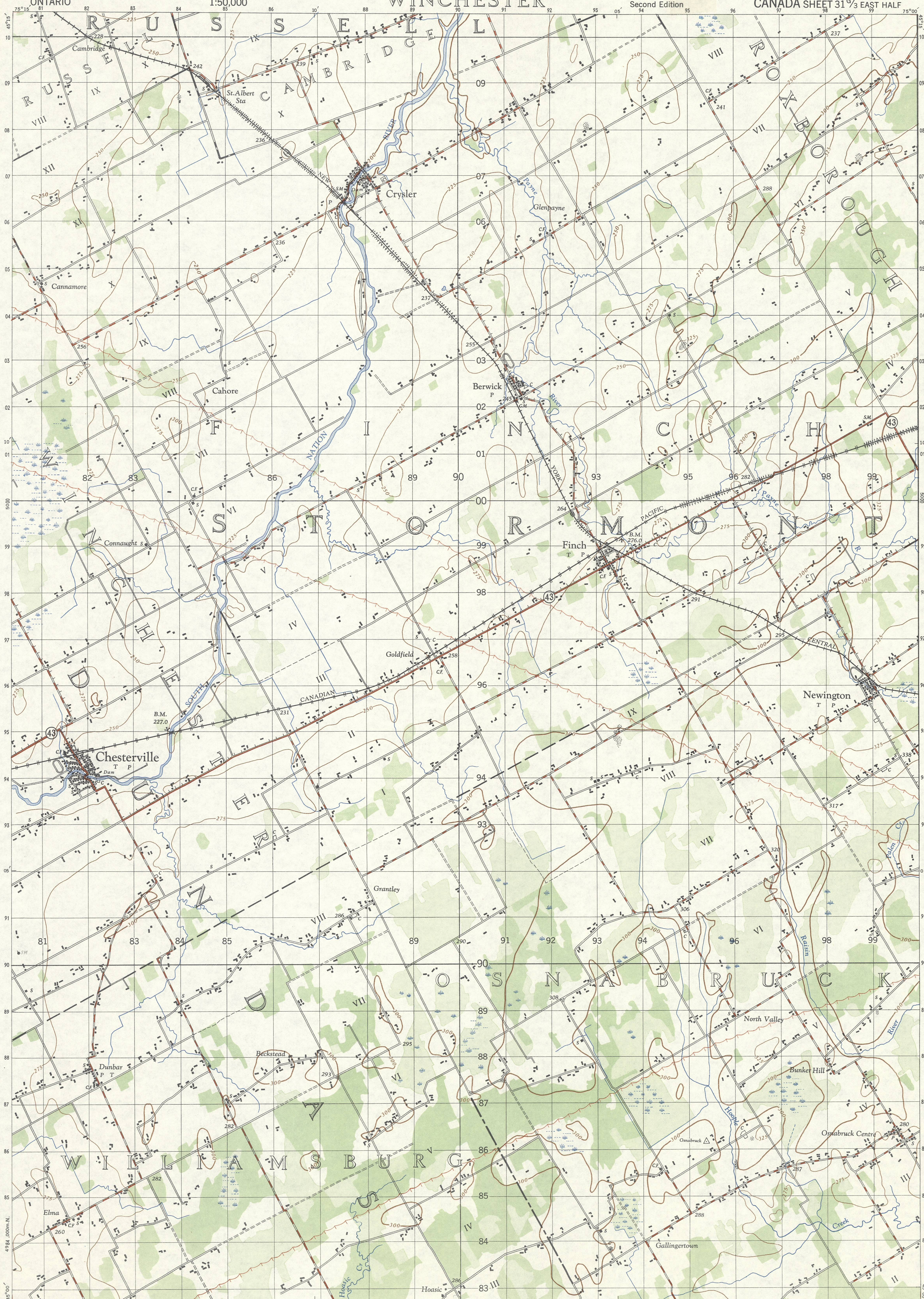
31 5/5	31 6/6	31 7/7
31 4/4	31 5/5	31 2/2
31 3/3	31 4/4	31 1/1

See "Index to Maps Available" for sheets published.

Note: Copies of this map required for official purposes may be obtained from the Army Survey Est. HQ, Ottawa.

WINCHESTER
31 2/3 EAST HALF
SECOND EDITION

SUPERSEDED EDITION



Original survey, compilation, and reproduction at 1:63,500 by the Army Survey Est. R.C.E., 1915-06
Aerial photography by the RCAF 1946.
Second edition recomputed, drawn, and printed at 1:50,000 by the A.S.E. 1949-51