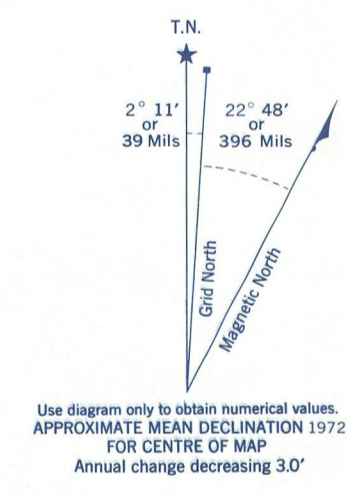
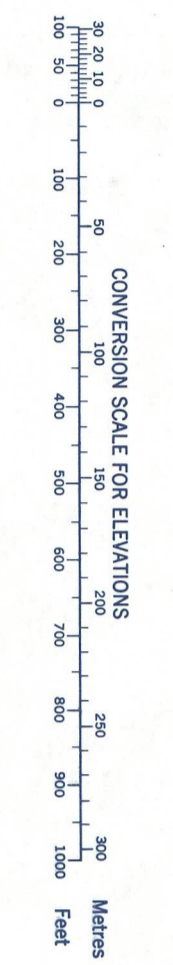
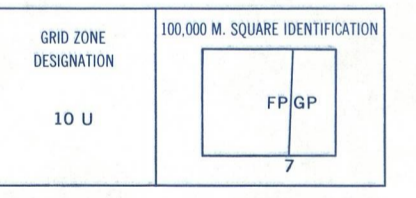


Refer to this map as: 93 A/9 EDITION 1 MCE SERIES A 721



ONE THOUSAND METRE UNIVERSAL TRANSVERSE MERCATOR GRID ZONE 10



EXAMPLE OF METHOD USED TO OBTAIN REFERENCE TO NEAREST 100 METRES. THE FOLLOWING GRID REFERENCE IS SHOWN ONLY AND DOES NOT REFER TO A POINT ON THIS MAP.

99	98	97
96	95	94
93	92	91
90	89	88

REFERENCE POINT CHURCH (as above)

EASTING: Read number on grid line immediately to right of point. Estimate tenths of a square from this line eastward to point. 97 95

NORTHING: Read number on grid line immediately below point. Estimate tenths of a square from this line southward to point. 96 94

EXAMPLE MILITARY GRID REFERENCE 979584


Nearest similar grid reference 100,000 metres (about 62 miles)

BROWN NUMBERED TICKS INDICATE THE 1000 METRE U.T.M. GRID ZONE 11

Copyright, 1988, by the SURVEYS AND MAPPING BRANCH, DEPARTMENT OF LANDS, FOREST AND WATER RESOURCES, BRITISH COLUMBIA. Produced by the SURVEYS AND MAPPING BRANCH, DEPARTMENT OF ENERGY, MINES AND RESOURCES, Ottawa. All other names reproduced. Copies may be obtained from the Canada Map Office, Department of Energy, Mines and Resources, Ottawa. © Canada Copyright Reserved 1974.

HOBSON LAKE
 BRITISH COLUMBIA

Scale 1:50,000 Echelle



This Provisional Map is equivalent to a standard map in accuracy of content. Some names on this map are not yet official. Corrections or additions are invited by the Surveys and Mapping Branch.

Cette carte provisoire équivaut à une carte régulière en précision de contenu. Certains noms inscrits sur cette carte ne sont pas encore officiels. La Direction des levés et de la cartographie accepte que au public de lui signaler corrections et additions.

Rédigée en 1988 par la DIRECTION DES LEVÉS ET DE LA CARTOGRAPHIE, MINISTÈRE DES TERRES, FORÊTS ET RESSOURCES HYDRAULIQUES DE LA COLombie BRITANNIQUE. Copie des administrations en français en 1982. Levés sur le terrain en 1961. Vérification des ouvrages en 1961. Établie par la DIRECTION DES LEVÉS ET DE LA CARTOGRAPHIE, MINISTÈRE DE L'ÉNERGIE, DES MINES ET DES RESSOURCES. Imprimée en 1974.