

Produced by the ARMY SURVEY ESTABLISHMENT, R.C.E. 1960, from air photography, 1951.

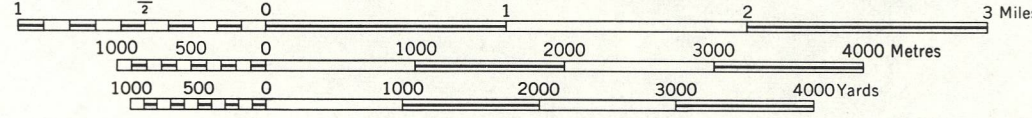
BURK'S FALLS

PARRY SOUND DISTRICT

ONTARIO

SCALE 1:50,000

1.25 Inches to 1 Mile approximately



REFERENCE

- Roads: hard surface, all weather (more than 2 lanes)
- hard surface, all weather (2 lanes)
- loose surface, all weather (more than 2 lanes)
- loose surface, all weather (2 lanes)
- dry weather cart track, trail, or cut line
- Railways: normal gauge, multiple track
- normal gauge, single track
- abandoned or under construction
- underpass, overpass
- Tunnel; Drawbridge
- Power line; Telephone line

- Boundaries: international, with monument
- provincial
- county or district
- township or parish
- city or town
- park, reserve, etc.
- Horizontal control point, with elevation
- Bench mark, with elevation
- Spot elevation; precise, approximate
- Historical site; Cemetery
- Mine or open cut; Quarry
- Sand or gravel pit

CONTOUR INTERVAL 50 FEET

Elevations in Feet above Mean Sea Level

North American Datum 1927

Transverse Mercator Projection

Copies may be obtained from the Map Distribution Office, Dept. of Mines and Technical Surveys, Ottawa.

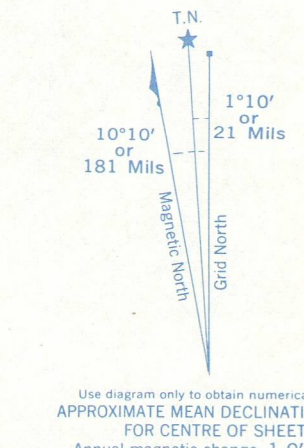

REFERENCE

- House; Building
- School
- Church; Church with spire
- Post Office
- Radio Station
- Tower; Chimney
- Well; Tank
- Cutting
- Cliff
- Contours: elevation
- depression
- approximate

- Foreshore flats
- Lighthouse
- Wharf or pier; Breakwater
- Levee or dyke
- Rocky reef
- Swamp or marsh
- Inundated land, seasonal
- Intermittent lake, stream
- Indefinite shoreline, stream
- Rapids, large, small; Bridge
- Ditch or flume
- Icefield or Glacier
- Wooded area
- Vineyard; Orchard

INDEX TO ADJOINING SHEETS

79°30'	31E/11	31E/12	31E/13
45°45'	GOLDEN VALLEY	SOUTH RIVER	BURNY ROOT LAKE
	MAGNETAWAN	BURKS FALLS	ALGONQUIN
45°30'	31E/10	31E/11	31E/12
	SEGIN FALLS	HUNTVILLE	KANAMAGA LAKE



GRID ZONE DESIGNATION	17T
100,000 M. SQUARE IDENTIFICATION	PA

TO GIVE A REFERENCE TO NEAREST 100 METRES

EXAMPLE: SCHOOL

EASTING: Read number on grid line immediately to left of point. Estimate tenths of a square from this line westward to point.	24
NORTHING: Read number on grid line immediately below point. Estimate tenths of a square from this line northward to point.	52
MILITARY GRID REFERENCE	244523

Nearest similar grid reference 100,000 metres (about 63 miles)

ONE THOUSAND METRE UNIVERSAL TRANSVERSE MERCATOR GRID ZONE 17

MAGNETIC DECLINATION 9'00" WEST AT CENTRE OF MAP, 1960. Annual magnetic change 1.0' easterly

BURK'S FALLS 31 E/11 WEST EDITION 2 ASE

SUPERSEDED EDITION

UNIVERSITY OF ALBERTA LIBRARY COLLECTION OCT 23 1968