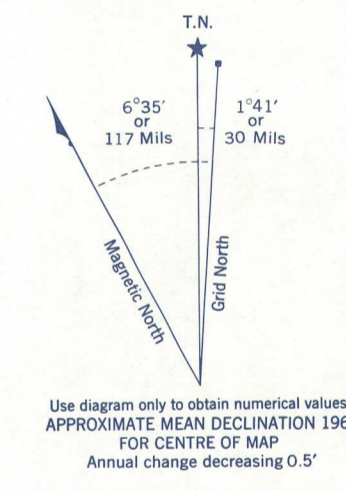
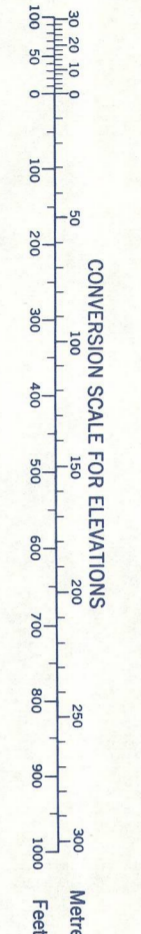
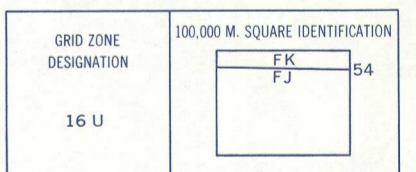


Refer to this map as:
42 C/10
EDITION 1
SERIES A 751



ONE THOUSAND METRE
UNIVERSAL TRANSVERSE MERCATOR GRID
ZONE 16



EXAMPLE OF METHOD USED TO GIVE A REFERENCE TO NEAREST 100 METRES

"E" ON GRID LINE (SEE ABOVE) DOES NOT REFER TO A POINT ON THIS MAP

99	98	97
96	95	94
93	92	91
90	89	88

REFERENCE POINT: CHURCH (see above)

EASTING: Road number on grid line immediately to left of point	97
Estimated tenths of a square from this line eastward to point	5
NORTHING: Road number on grid line immediately below point	96
Estimated tenths of a square from this line northward to point	4

EXAMPLE MILITARY GRID REFERENCE: 975084
Nearest similar grid reference 100,000 metres (about 63 miles)

McGILL UNIVERSITY
MAP COLLECTION
APR 27 1970
GEOGRAPHY DEPARTMENT
MONTREAL


Produced 1966, by the SURVEYS AND MAPPING BRANCH, DEPARTMENT OF ENERGY, MINES AND TECHNICAL SURVEYS, from aerial photographs taken in 1962, 1963 and 1965. Field surveys 1965. Printed 1966.

Copies may be obtained from the Map Distribution Office, Department of Energy, Mines and Resources, Ottawa.

ANAHAREA LAKE

ALGOMA DISTRICT
ONTARIO

Scale 1:50,000 Échelle



This Provisional Map is equivalent to a standard map in accuracy of content.

Some names on this map are not official. Correction or addition are invited by the Surveys and Mapping Branch.

CONTOUR INTERVAL 50 FEET
Elevations in feet above Mean Sea Level
North American Datum 1927
Transverse Mercator Projection

Cette carte provisoire équivaut à une carte régulière en précision de l'information.

Certains noms inscrits sur cette carte ne sont pas officiels. La Direction des levés et de la cartographie saurait gré au public de lui signaler corrections et additions.

EQUIDISTANCE DES COURBES 50 PIEDS
Élévations en pieds au-dessus du niveau moyen de la mer
Niveau de référence nord-américain 1927
Projection transverse de Mercator

Établie en 1966, par la DIRECTION DES LEVÉS ET DE LA CARTOGRAPHIE, MINISTÈRE DE L'ÉNERGIE, DES MINES ET DES RESSOURCES, d'après des photographies aériennes prises en 1962, 1963 et 1965. Levés sur le terrain en 1965. Imprimée en 1966.

Ces cartes sont en vente au Bureau de distribution des cartes, ministère de l'Énergie, des Mines et des Ressources, Ottawa.

SUPERSEDED EDITION