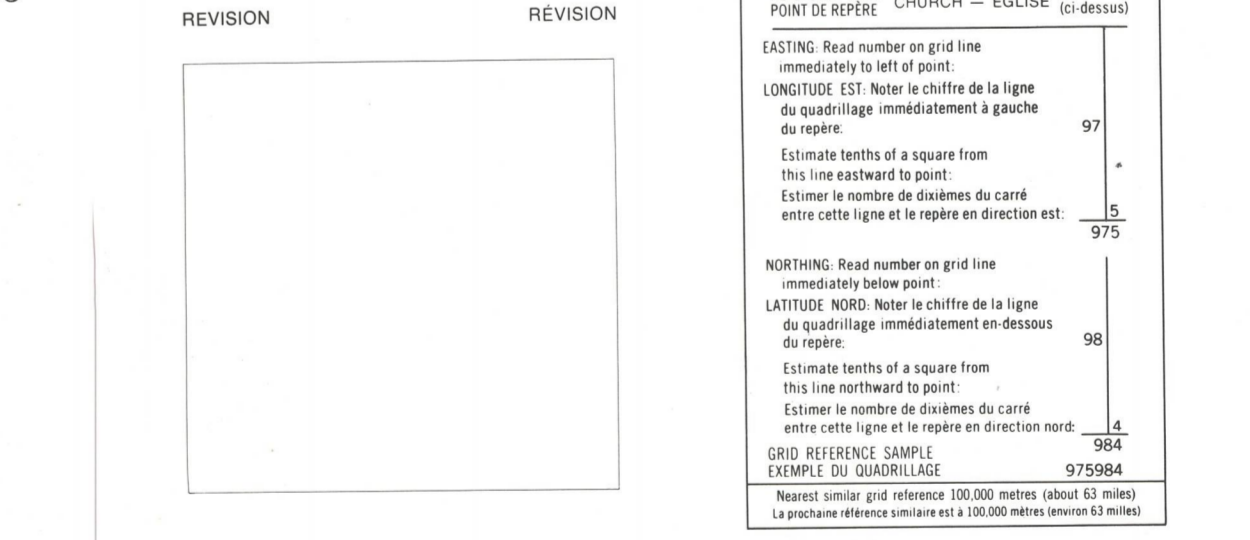
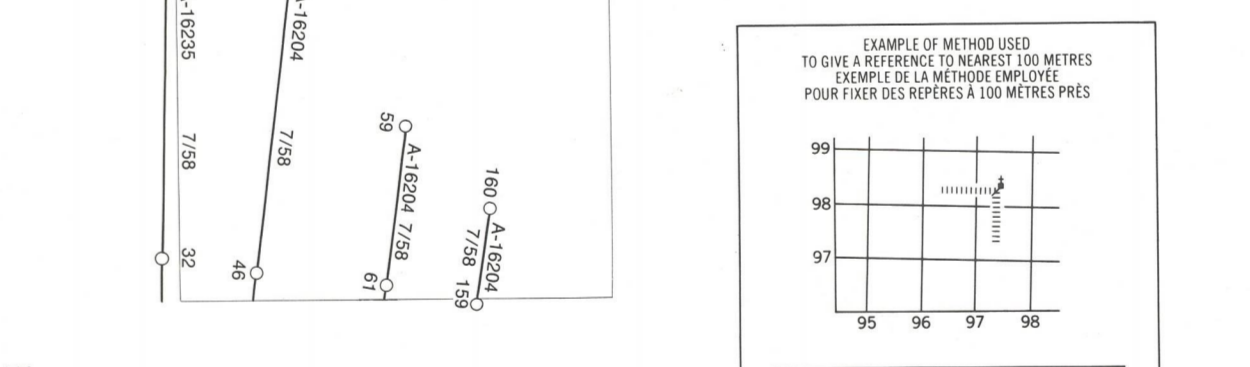



LEGEND - LÉGENDE

Legend table with two columns: English and French descriptions of symbols for roads, railways, bridges, water features, and other landmarks.

GLOSSARY - GLOSSAIRE

RAISED BEACHES (RB) PLAGES SURÉLEVÉES



ONE THOUSAND METRE UNIVERSAL TRANSVERSE MERCATOR GRID ZONE 15 QUADRILLAGE DE MILLE MÈTRES UNIVERSEL TRANSVERSE DE MERCATOR

Grid reference table showing coordinates for various grid squares: 57 G/14, 57 G/15, 57 G/11, 57 G/10, 57 G/6, 57 G/7 & 57 G/8.

THE MAGNETIC COMPASS IS LIKELY TO BE USELESS IN THIS AREA LA BOUSSOLE SERA PROBABLEMENT INUTILE DANS CETTE RÉGION

PRODUCED BY THE SURVEYS AND MAPPING BRANCH, DEPARTMENT OF ENERGY, MINES AND RESOURCES, OTTAWA, 1978. INFORMATION CURRENT AS OF 1978.

ELEVATIONS IN METRES ABOVE MEAN SEA LEVEL CONTOUR INTERVAL 10 METRES NORTH AMERICAN DATUM 1927 TRANSVERSE MERCATOR PROJECTION

BABBAGE BAY DISTRICT OF FRANKLIN NORTHWEST TERRITORIES Scale 1:50,000 Échelle

ELEVATIONS EN MÈTRES AU-DESSUS DU NIVEAU MOYEN DE LA MER ÉQUIDISTANCE DES COURBES 10 MÈTRES SYSTÈME DE RÉFÉRENCE GÉODÉSIQUE NORD-AMÉRICAIN 1927 PROJECTION TRANSVERSE DE MERCATOR

ÉTABLI PAR LA DIRECTION DES LEVÉS ET DE LA CARTOGRAPHIE, MINISTÈRE DE L'ÉNERGIE, DES MINES ET DES RESSOURCES, OTTAWA, EN 1978. RENSEIGNEMENTS À JOUR EN 1978.

