PROVISIONAL MAP
93 K/10

1:50,000

CANADA

Joins 93 K/15

EDITION 1

CARTE PROVISOIRE
93 K/10

Refer to this map as: 93 K/10 EDITION 1 MCE SERIES A 721

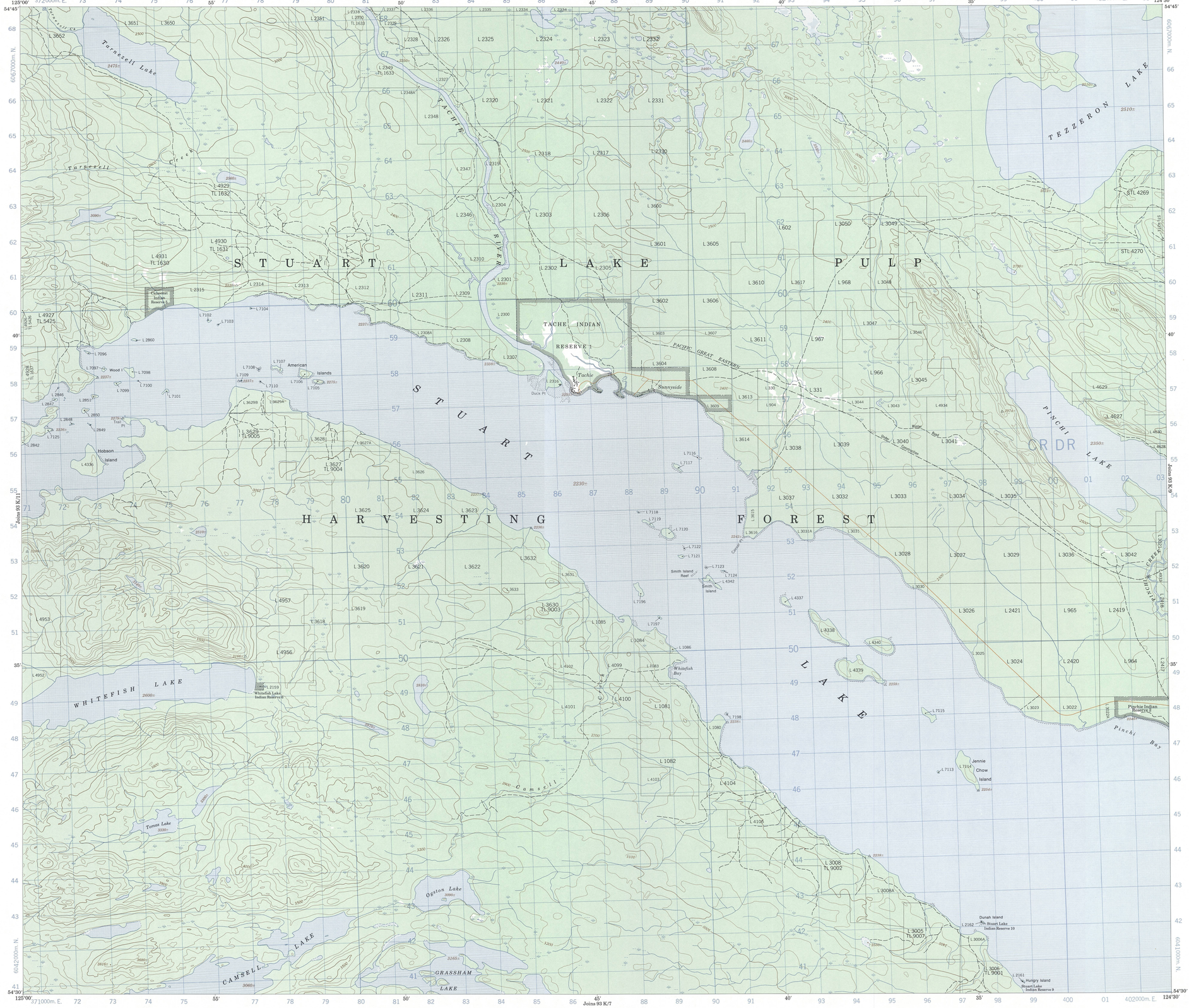

CONVERSION SCALE FOR ELEVATIONS
Feet 0 10 20 30 40 50 60 70 80 90 100 200 300 400 500 600 700 800 900 1000
Metres 0 10 20 30 40 50 60 70 80 90 100



Use diagram only to obtain numerical values.
APPROXIMATE MEAN DECLINATION 1968
FOR CENTRE OF MAP
Annual change decreasing 3.9'

ONE THOUSAND METRE
UNIVERSAL TRANSVERSE MERCATOR GRID
ZONE 10

GRID ZONE DESIGNATION	100,000 M. SQUARE IDENTIFICATION
10U	CR DR 4

EXAMPLE OF METHOD USED TO GIVE A REFERENCE TO NEAREST 100 METRES

THE FOLLOWING GRID REFERENCE IS A SAMPLE ONLY AND DOES NOT REFER TO A POINT ON THIS MAP



REFERENCE POINT	CHURCH (as above)	
EASTING: Read number on grid line immediately to left of point. Estimate tenths of a square from this line eastward to point	97	5 975
NORTHING: Read number on grid line immediately below point. Estimate tenths of a square from this line northward to point	98	4 984

EXAMPLE MILITARY GRID REFERENCE 975984

Nearest similar grid reference 100,000 metres (about 63 miles)

McGILL UNIVERSITY
MAP COLLECTION
JUN 11 1973
GEOGRAPHY DEPARTMENT
MONTREAL

Compiled, 1967, by the SURVEYS AND MAPPING BRANCH, DEPARTMENT OF LANDS, FORESTS AND WATER RESOURCES, BRITISH COLUMBIA, from aerial photographs taken in 1961. Field survey 1960. Culture check 1962. Produced by the SURVEYS AND MAPPING BRANCH, DEPARTMENT OF ENERGY, MINES AND RESOURCES. Printed 1972.

Copies may be obtained from the Map Distribution Office, Department of Energy, Mines and Resources, Ottawa.

© Canada Copyrights reserved 1972

Roads: Routes:
loose or stabilized surface, all weather... gravier aggloméré, toute saison... 2 lanes or more / 2 voies ou plus; less than 2 lanes / moins de 2 voies
loose surface, dry weather and unclassified streets... de gravier, temps sec et rues hors classe...
cart track... de terre...
trail or portage... sentier ou portage...

Miles 1 0 1 2 3 Milles
Metres 1000 0 1000 2000 3000 4000 Mètres
Yards 1000 0 1000 2000 3000 4000 Verges

STUART LAKE

COAST DISTRICT RANGE 5

BRITISH COLUMBIA

Scale 1:50,000 Échelle

This Provisional Map is equivalent to a standard map in accuracy of content.

Some names on this map are not yet official. Corrections or additions are invited by the Surveys and Mapping Branch.

CONTOUR INTERVAL 100 FEET
Elevations in Feet above Mean Sea Level
North American Datum 1927
Polyconic Projection

Cette carte provisoire équivaut une carte régulière au point de vue précision de l'information.

Certains noms inscrits sur cette carte ne sont pas encore officiels. La Direction des levés et de la cartographie saurait gré au public de lui signaler corrections et additions.

ÉQUIDISTANCE DES COURBES 100 PIEDS
Élévations en pieds au-dessus du niveau moyen de la mer
Système de référence géodésique nord-américain, 1927
Projection polyconique

Dressée en 1967 par la DIRECTION DES LEVÉS ET DE LA CARTOGRAPHIE, MINISTÈRE DES TERRES, FORÊTS ET RESSOURCES HYDRAULIQUES DE LA COLOMBIE-BRITANNIQUE, d'après des photographies aériennes prises en 1961. Levés sur le terrain en 1960. Vérification des ouvrages en 1962. Établie par la DIRECTION DES LEVÉS ET DE LA CARTOGRAPHIE, MINISTÈRE DE L'ÉNERGIE, DES MINES ET DES RESSOURCES. Imprimée en 1972.

Ces cartes sont en vente au Bureau de distribution des cartes, ministère de l'Énergie, des Mines et des Ressources, Ottawa.

© Canada 1972, tous droits réservés

93 K/10
EDITION 1