
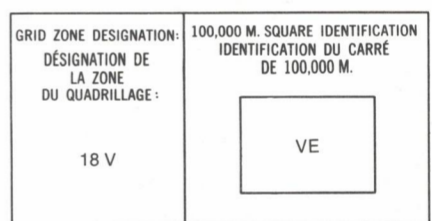
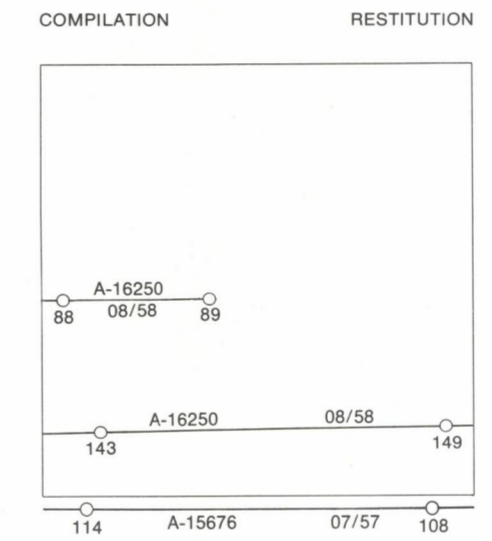


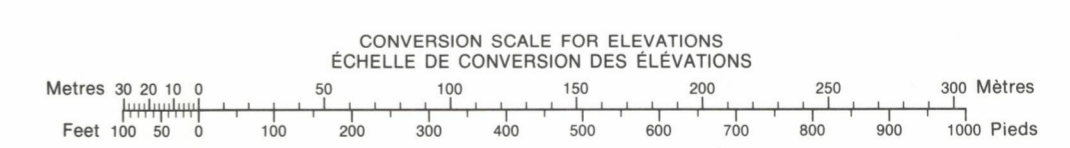
LEGEND - LÉGENDE

Table with two columns: English and French descriptions of map features. Categories include: ROADS AND RELATED FEATURES, LANDMARK FEATURES, BOUNDARIES AND SURVEY CONTROL, DRAINAGE AND RELATED FEATURES, RELIEF FEATURES, PHOTOGRAPHY, and GRID ZONE DESIGNATION.



EXAMPLE OF METHOD USED TO GIVE A REFERENCE TO NEAREST 100 METRES. Includes instructions for reading grid lines and estimating distances.

Table showing grid zone designations: 35 K/8, 35 J/5, 35 J/6, 35 K/1, 35 J/4, 35 J/3.



DOME HILL DISTRICT OF FRANKLIN QUÉBEC NORTHWEST TERRITORIES

