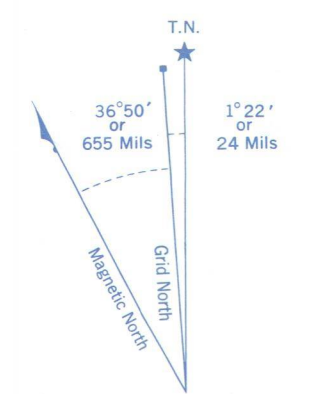
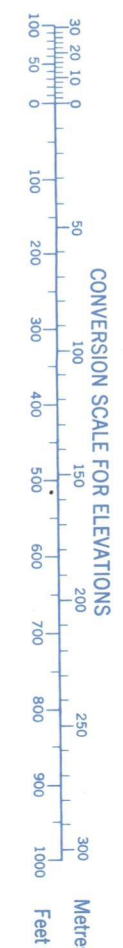


Refer to this map as: 24 P/5 EDITION 1 MCE SERIES A761

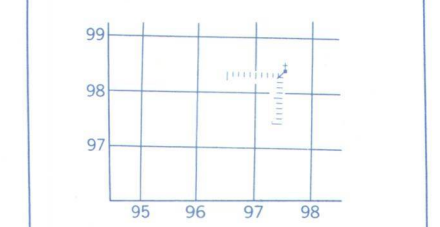


Use diagram only to obtain numerical values. APPROXIMATE MEAN DECLINATION 1959 FOR CENTRE OF MAP Annual change decreasing 8.8\"/>

ONE THOUSAND METRE UNIVERSAL TRANSVERSE MERCATOR GRID ZONE 20


GRID ZONE DESIGNATION	100,000 M. SQUARE IDENTIFICATION
20 V	LA

EXAMPLE OF METHOD USED TO GIVE A REFERENCE TO NEAREST 100 METRES THE FOLLOWING USES REFERENCE TO A SQUARE ONLY AND DOES NOT REFER TO A POINT ON THIS MAP




REFERENCE POINT	CHURCH (as above)
EASTING: Road number on grid line immediately to right of point	97
Estimate tenths of a square from this line westward to point	5
NORTHING: Road number on grid line immediately below point	98
Estimate tenths of a square from this line northward to point	4
EXAMPLE MILITARY GRID REFERENCE	975984

BROWN NUMBERED TICKS INDICATE THE 1000 METRE U.T.M. GRID ZONE 19



Produced, 1969, by the SURVEYS AND MAPPING BRANCH, DEPARTMENT OF ENERGY, MINES AND RESOURCES, from aerial photographs taken in 1960 and 1963. Field surveys 1964. Printed 1972. Off-shore islands, in within the District of Franklin, N.W.T. Les îles du large font partie du district de Franklin (T.N.-O.)

CAP KATTAKTOC QUÉBEC - NORTHWEST TERRITORIES



This Provisional Map is equivalent to a standard map in accuracy of content. Some names on this map are not yet official. Corrections or additions are invited by the Surveys and Mapping Branch.

Cette carte provisoire équivaut à une carte régulière au point de vue précision de l'information. Certains noms inscrits sur cette carte ne sont pas encore officiels. La Direction des levés et de la cartographie saurait être au public de lui signaler corrections et additions.

Établie en 1969, par la DIRECTION DES LEVÉS ET DE LA CARTOGRAPHIE, MINISTÈRE DE L'ÉNERGIE, DES MINES ET DES RESSOURCES, d'après des photographies aériennes prises en 1960 et 1963. Levés sur le terrain en 1964. Imprimée en 1972. Ces cartes sont en vente au Bureau de distribution des cartes, ministère de l'Énergie, des Mines et des Ressources, Ottawa. © Canada 1972, tous droits réservés.