

Military users refer to this map as: Série A 701 Série MAP 58 F/13 Carte Références de cette carte pour usage militaire: ÉDITION 1 MCE ÉDITION



METRIC/MÉTRIQUE

METRIC/MÉTRIQUE

LEGEND - LÉGENDE table with symbols and descriptions for various map features like roads, bridges, railways, and terrain types.

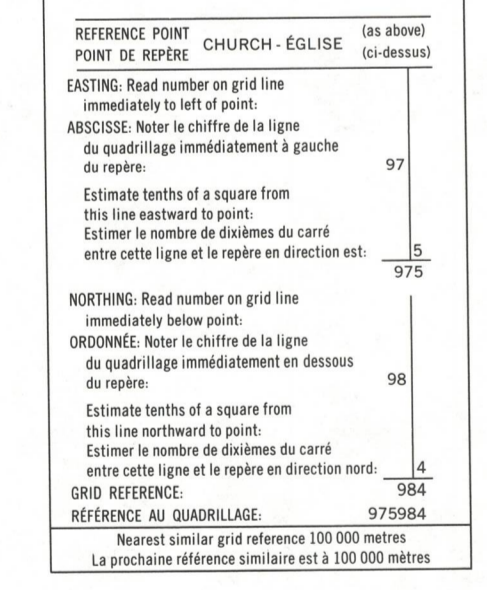
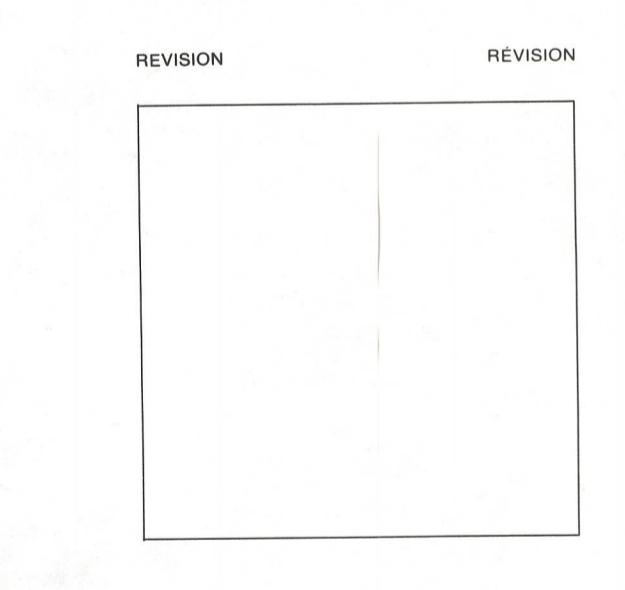
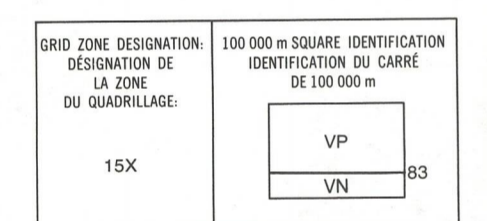
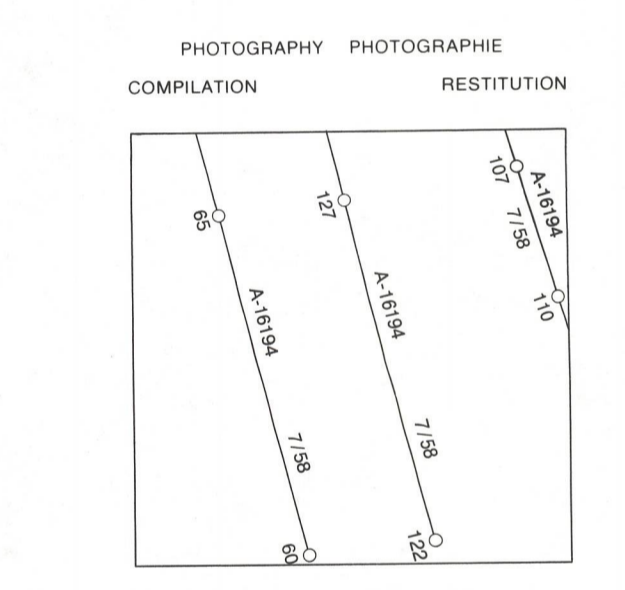


Table with grid coordinates (e.g., 68 H/1, 58 G/4) and magnetic bearing information.

NOTE: GRID TICKS WITH NUMBERS IN BRACKETS OR WITHOUT NUMBERS INDICATE THE 100 METRE U.T.M. GRID.

