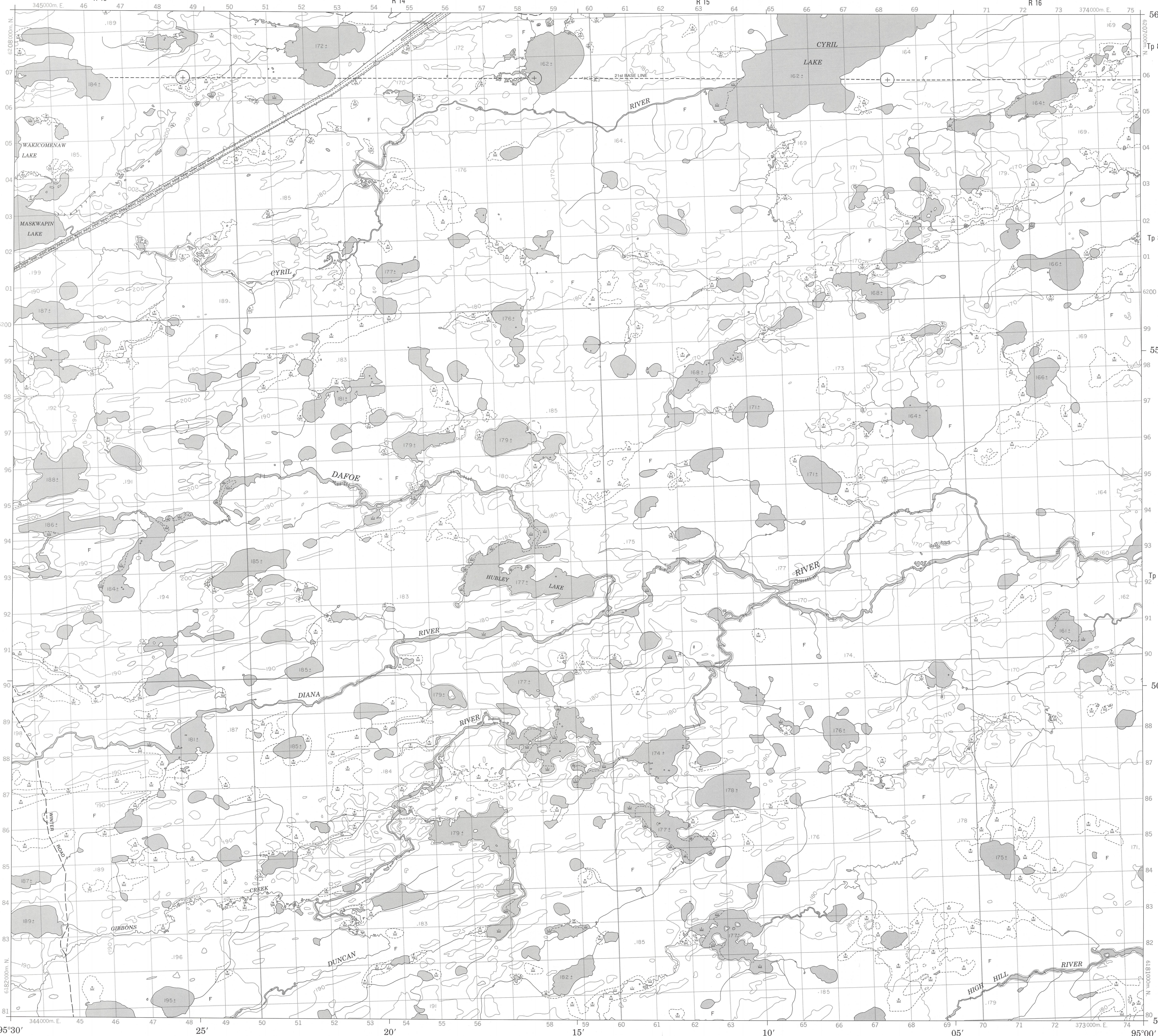


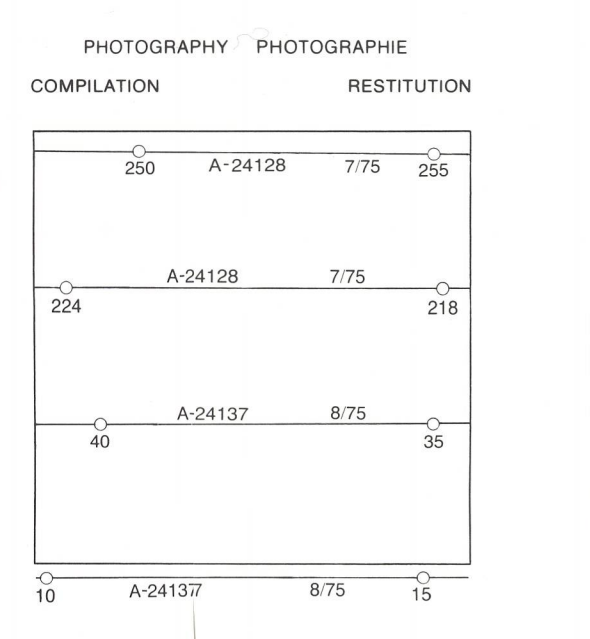
Military users, refer to this map as: MAP 53 M/14 CARTE 53 M/14 MCE ÉDITION 1

HUBLEY LAKE 53 M/14 ÉDITION 1 ÉDITION

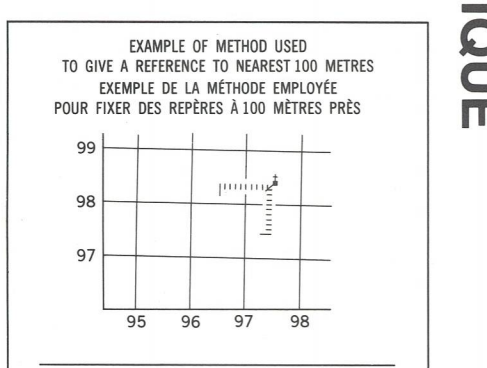


LEGEND - LÉGENDE. Table listing symbols for various features: ROAD, BRIDGE, RAILWAY, etc., with corresponding French and English descriptions.

GLOSSARY - GLOSSAIRE. Table listing symbols for specific features like DAM, ICEFIELD, etc., with corresponding French and English descriptions.



GRID ZONE DESIGNATION table showing UN and UM designations for a 100 000 m square.



REVISION table showing grid coordinates and elevation data for a specific area, including a table for ONE THOUSAND METRE QUADRILLAGE.

ONE THOUSAND METRE UNIVERSAL TRANSVERSE MERCATOR GRID ZONE 15 QUADRILLAGE DE MILLE MÈTRES TRANSVERSE UNIVERSIEL DE MERCATOR

Table showing grid coordinates and elevation data for a specific area, including a table for ONE THOUSAND METRE QUADRILLAGE.

THE 1985 MAGNETIC BEARING is 4°33' (81 mmi) EAST OF GRID NORTH. ANNUAL CHANGE DECREASING 13.9'



PRODUCED BY THE SURVEYS AND MAPPING BRANCH, DEPARTMENT OF ENERGY, MINES AND RESOURCES, OTTAWA, PUBLISHED IN 1986.

ELEVATIONS IN METRES ABOVE MEAN SEA LEVEL. CONTOUR INTERVAL: 10 METRES. NORTH AMERICAN DATUM 1927. TRANSVERSE MERCATOR PROJECTION.

HUBLEY LAKE MANITOBA. EAST OF PRINCIPAL MERIDIAN EST DU MÉRIDIEN PRINCIPAL. Scale 1:50 000 Échelle.

ALTITUDES EN MÈTRES. ÉQUIDISTANCE DES COURBES: 10 MÈTRES. SYSTÈME DE RÉFÉRENCE GÉODÉSIQUE NORD-AMÉRICAIN 1927. PROJECTION TRANSVERSE DE MERCATOR.

ÉTABLI PAR LA DIRECTION DES LÈVES ET DE LA CARTOGRAPHIE, MINISTÈRE DE L'ÉNERGIE, DES MINES ET DES RESSOURCES, OTTAWA, PUBLIÉE EN 1986.